



OBSERVATOIRE DU SAHARA ET DU SAHEL
SAHARA AND SAHEL OBSERVATORY



23 March 2026

Dear Esteemed Stakeholder

SUBJECT: Invitation to a Consultative Meeting For Environmental Scoping and Environmental Management Plan (EMP) for 40 demonstration irrigation plots (35 river-abstraction, 5 borehole) - Kavango East & Kavango West Regions.

Red-Dune Consulting CC is appointed by Development Aid from People to People (DAPP-Namibia) to undertake scoping studies and develop environmental management plans for the proposed development of water infrastructures.

Water abstraction (direct river abstraction and drilling of boreholes) is a listed activity under the Environmental Management Act, 2007 (Act No. 7 of 2007) (EMA) and cannot be undertaken without an Environmental Clearance Certificate (ECC).

Section 21 of the Environmental Impact Assessment Regulations requires that an Environmental Impact Assessment (EIA) include robust and comprehensive public consultation, giving members of the public an opportunity to comment or raise concerns about potential socio-economic or environmental impacts of the project.

You are hereby invited to a stakeholder consultation meeting scheduled as indicated in the attached tables for your area of interest, jurisdiction, or residence.

Kindly find attached maps showing project sites. A Background Information Document (BID) will be send to you in due course. For more information, please do not hesitate to contact me at redunes18@gmail.com Cell: 0811477889.

Please accept the assurance of my highest consideration.

Yours Sincerely

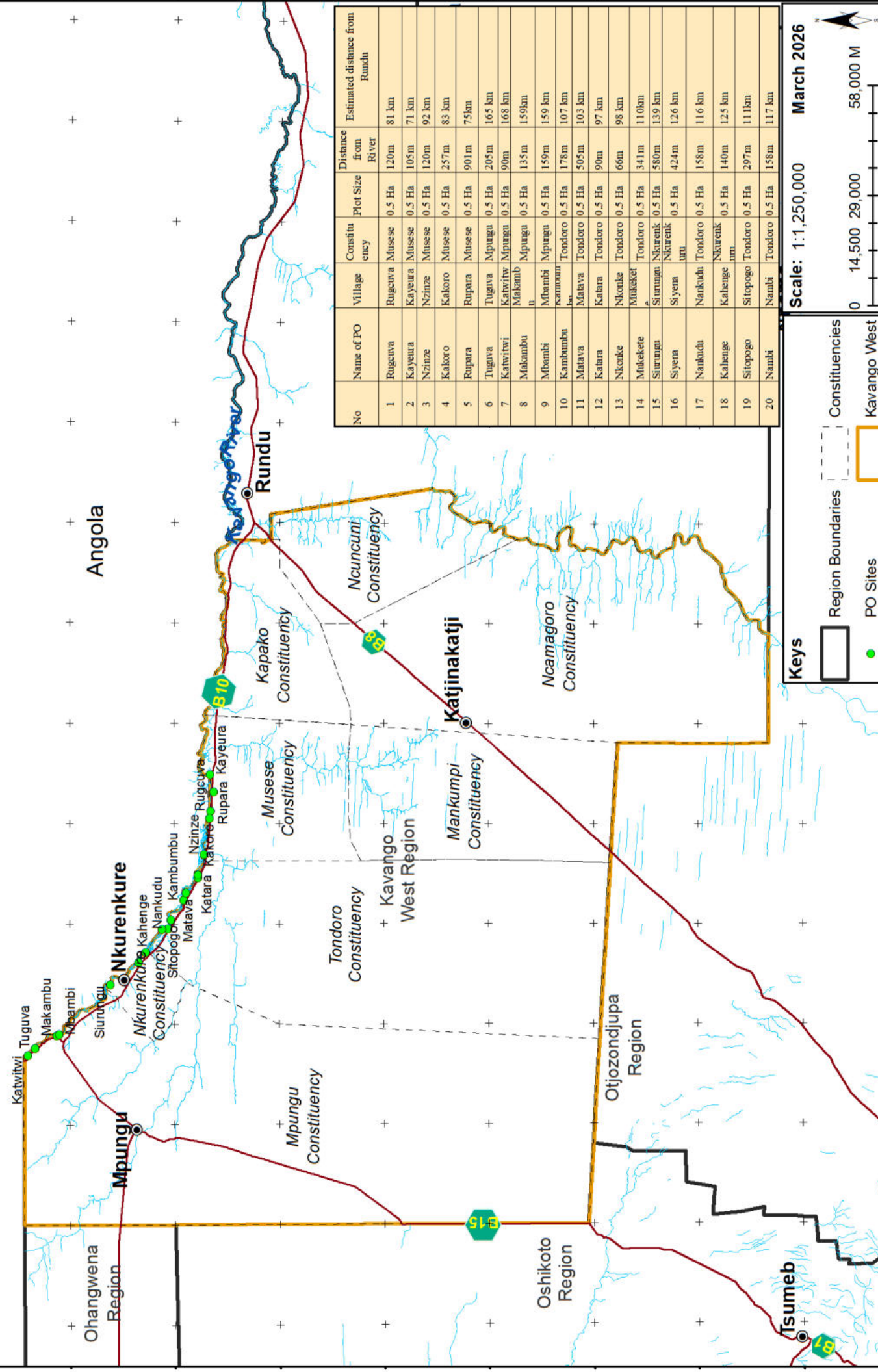
Mr. Ipeinge Mundjulu
Director
Red-Dune Consulting CC



Kavango West

| Date | Meeting | Start Point | End Point (Meeting Point) | Time |
|-------------|----------------|--------------------|----------------------------------|---------------|
| 30-Mar-26 | 1 | Rundu | Kayeura PO | 09:00 - 12:00 |
| | 2 | Kayeura PO | Rupara PO | 14:00 - 16:30 |
| 31-Mar-26 | 3 | Nkurenkuru | Siurungu PO | 09:00 - 12:00 |
| | 4 | Siurungu | Makambu PO | 14:00 - 16:30 |
| 01-Apr-26 | 5 | Nkurenkuru | Tugava PO | 09:00 - 12:00 |
| | 6 | Tugava PO | Katwitwi PO | 14:00 - 16:30 |
| 02-Apr-26 | 7 | Nkurenkuru | Siyena PO | 09:00 - 12:00 |
| | 8 | Siyena PO | Kahenge PO | 14:00 - 16:30 |
| 04-Apr-26 | 9 | Nkurenkuru | Namib PO | 09:00 - 12:00 |
| | 10 | Namib PO | Nankudu | 14:00 - 16:30 |
| | | Nankudu | Sitopogo PO | 14:00 - 16:30 |
| 07-Apr-26 | 11 | Nkurenkuru | Kambumba | 09:00 - 12:00 |
| | | Kambumba | Matava | 09:00 - 12:00 |
| | 12 | Matava | Nkoke | 14:00 - 16:30 |
| | | Nkoke | Katara and Mukekete PO | 14:00 - 16:30 |
| 08-Apr-26 | 13 | Nkurenkuru | Nzize | 09:00 - 12:00 |
| | 14 | Nzize | Kakoro | 14:00 - 16:30 |
| | | Kakoro PO | Rugcuva PO | 14:00 - 16:30 |

Kavango West PO Sites



| No | Name of PO | Village | Constituency | Plot Size | Distance from River | Estimated distance from Rundu |
|----|------------|----------|--------------|-----------|---------------------|-------------------------------|
| 1 | Rugcuva | Rugcuva | Musese | 0.5 Ha | 120m | 81 km |
| 2 | Kayeura | Kayeura | Musese | 0.5 Ha | 105m | 71 km |
| 3 | Nzinze | Nzinze | Musese | 0.5 Ha | 120m | 92 km |
| 4 | Kakoro | Kakoro | Musese | 0.5 Ha | 257m | 83 km |
| 5 | Rupara | Rupara | Musese | 0.5 Ha | 901m | 75 km |
| 6 | Tugava | Tugava | Mpungu | 0.5 Ha | 205m | 165 km |
| 7 | Katwitwi | Katwitwi | Mpungu | 0.5 Ha | 90m | 168 km |
| 8 | Makambu | Makambu | Mpungu | 0.5 Ha | 135m | 159 km |
| 9 | Mbambi | Mbambi | Mpungu | 0.5 Ha | 159m | 159 km |
| 10 | Kambumbu | Kambumbu | Tondoro | 0.5 Ha | 178m | 107 km |
| 11 | Matava | Matava | Tondoro | 0.5 Ha | 505m | 103 km |
| 12 | Katara | Katara | Tondoro | 0.5 Ha | 90m | 97 km |
| 13 | Nkonke | Nkonke | Tondoro | 0.5 Ha | 66m | 98 km |
| 14 | Mtkekete | Mtkekete | Tondoro | 0.5 Ha | 341m | 110 km |
| 15 | Siurungu | Siurungu | Nkurenkure | 0.5 Ha | 580m | 139 km |
| 16 | Siyena | Siyena | Nkurenkure | 0.5 Ha | 424m | 126 km |
| 17 | Nankudu | Nankudu | Tondoro | 0.5 Ha | 158m | 116 km |
| 18 | Kahenge | Kahenge | Nkurenkure | 0.5 Ha | 140m | 125 km |
| 19 | Sitopogo | Sitopogo | Tondoro | 0.5 Ha | 297m | 11 km |
| 20 | Nambi | Nambi | Tondoro | 0.5 Ha | 158m | 117 km |

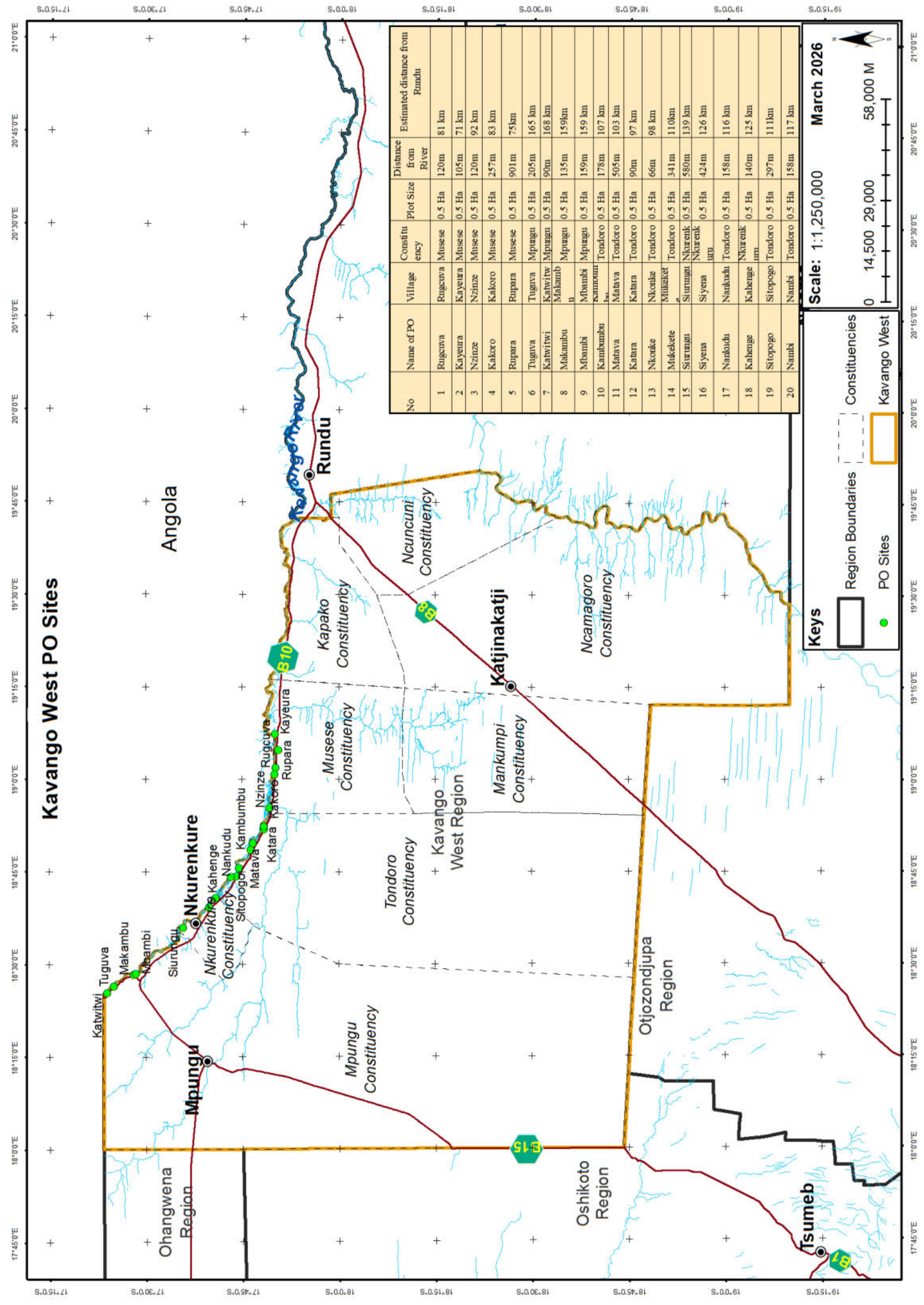
Keys

- Region Boundaries
- Constituencies
- PO Sites
- Kavango West

Scale: 1:1,250,000

0 14,500 29,000 58,000 M

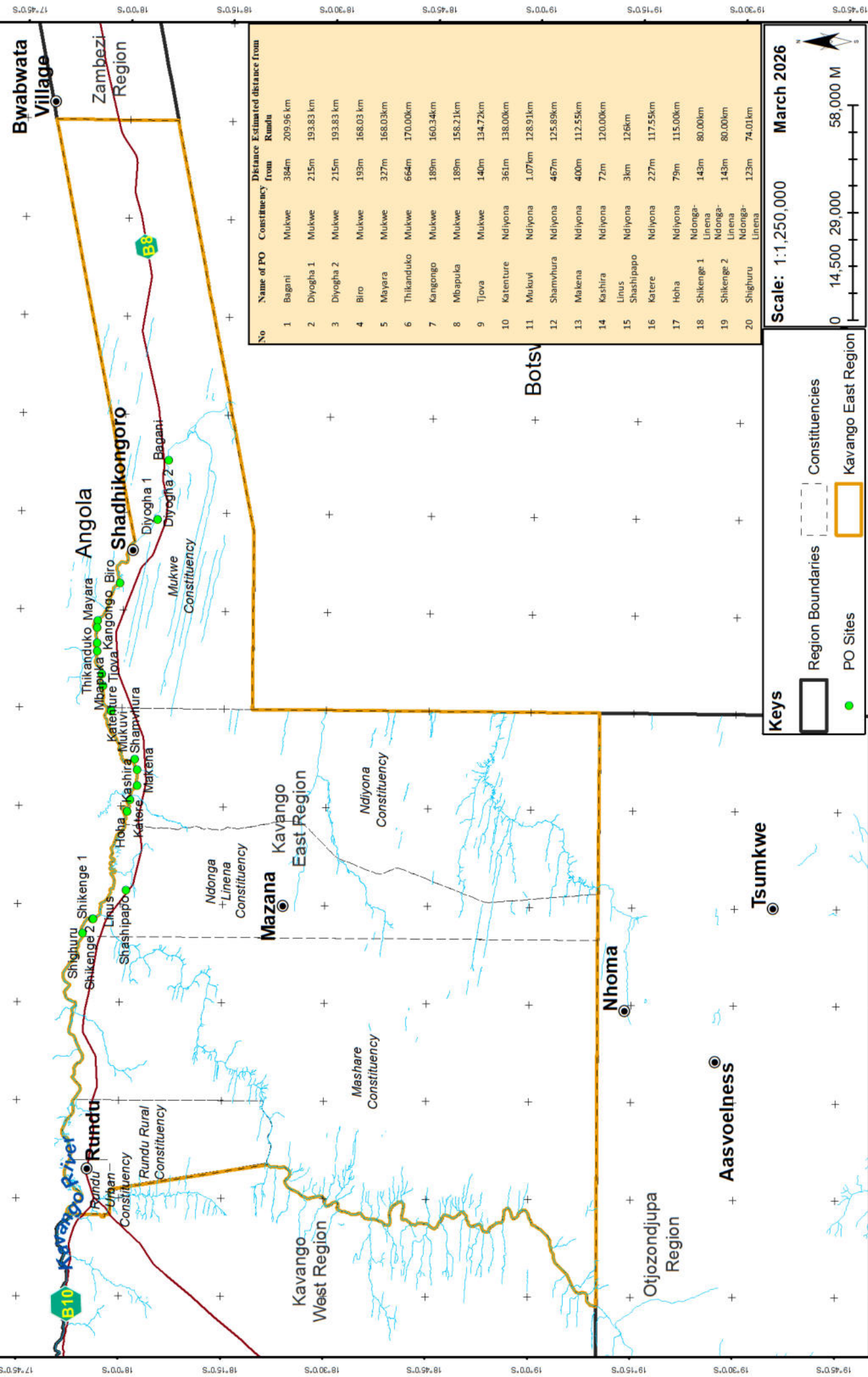
March 2026



Kavango East

| Date | Meeting | Start Point | End Point | Time |
|-------------|----------------|--------------------|------------------|---------------|
| 31-Mar-26 | 1 | Rundu | Shighuru | 09:00 - 12:00 |
| | 2 | Shighuru | Shikenge 1&2 | 14:00 - 16:30 |
| 01-Apr-26 | 3 | Rundu | Hoha | 09:00 - 12:00 |
| | 4 | Hoha | Katere | 14:00 - 16:30 |
| 02-Apr-26 | 5 | Rundu | Kashira | 09:00 - 12:00 |
| | 6 | Kashira | Makena | 14:00 - 16:30 |
| 04-Apr-26 | 7 | Rundu | Shamvhura | 09:00 - 12:00 |
| | 8 | Shamvhura | Linus Shashipapo | 14:00 - 16:30 |
| 07-Apr-26 | 9 | Rundu | Mukuvi | 09:00 - 12:00 |
| | 10 | Mukuvi | Katenure | 14:00 - 16:30 |
| 08-Apr-26 | 11 | Rundu | Tjova | 09:00 - 12:00 |
| | 12 | Tjova | Mbapuka | 14:00 - 16:30 |
| 09-Apr-26 | 13 | Rundu | Kangongo | 09:00 - 12:00 |
| | 14 | Kangongo | Thikanduko | 14:00 - 16:30 |
| | | Thikanduko | Mayara | 14:00 - 16:30 |
| 09-Apr-26 | 15 | Rundu | Biro | 09:00 - 12:00 |
| | 16 | Biro | Diyoha 1&2 | 14:00 - 16:30 |
| 10-Apr-26 | 17 | Rundu | Bagani | 09:00 - 12:00 |

Kavango East PO Sites



| No | Name of PO | Constituency | Distance from Rundu | Estimated distance from Rundu |
|----|------------|---------------|---------------------|-------------------------------|
| 1 | Bagani | Mukwe | 384m | 209.96 km |
| 2 | Diyogha 1 | Mukwe | 215m | 193.83 km |
| 3 | Diyogha 2 | Mukwe | 215m | 193.83 km |
| 4 | Biro | Mukwe | 193m | 168.03 km |
| 5 | Mayara | Mukwe | 327m | 168.03 km |
| 6 | Thikanduko | Mukwe | 664m | 170.00 km |
| 7 | Kangongo | Mukwe | 189m | 160.34 km |
| 8 | Mbapuka | Mukwe | 189m | 158.21 km |
| 9 | Tjova | Mukwe | 140m | 134.72 km |
| 10 | Katenture | Ndiyona | 361m | 138.00 km |
| 11 | Mukuvi | Ndiyona | 1.07km | 128.91 km |
| 12 | Shamvuhura | Ndiyona | 467m | 125.89 km |
| 13 | Makena | Ndiyona | 400m | 112.55 km |
| 14 | Kashira | Ndiyona | 72m | 120.00 km |
| 15 | Linus | Ndiyona | 3km | 126 km |
| 16 | Shashipapo | Ndiyona | 227m | 117.55 km |
| 17 | Hoha | Ndiyona | 79m | 115.00 km |
| 18 | Shikenge 1 | Ndonga-Linena | 143m | 80.00 km |
| 19 | Shikenge 2 | Ndonga-Linena | 143m | 80.00 km |
| 20 | Shighuru | Ndonga-Linena | 123m | 74.01 km |

Scale: 1:1,250,000 **March 2026**

0 14,500 29,000 58,000 M

Keys

- Region Boundaries
- Constituencies
- PO Sites
- Kavango East Region

