

REPUBLIC OF NAMIBIA
ENVIRONMENTAL MANAGEMENT ACT, 2007
(SECTION 27)

APPLICATION FOR ENVIRONMENTAL CLEARANCE CERTIFICATE

APP- 007282



PART A: DETAILS OF APPLICANT

1. Name: (person or business): El Sonador Investment CC
2. Business Registration/Identity No. (if applicable): N/A
3. Correspondence Address: P. O. Box 1196, Lüderitz
4. Name of Contact Person: Laina Alexander
5. Position of Contact Person: Consultant
6. Telephone No.: Tel: +264 81 4077616
7. Fax No.: N/A
8. E-mail Address: laina@tec.com.na

(if any)

Tick () the appropriate box

PART B: SCOPE OF THE ENVIRONMENTAL CLEARANCE CERTIFICATE

1. The environmental clearance certificate is for:

Proposed sand mining within the boundaries of the Aus urban settlement, Karas Region, Karas Region

Activity 3: Mining and Quarrying Activities:

3.2 The Other forms of mining or extraction of any natural resources whether regulated by law or not

2. Details of the activity(s) covered by the environmental clearance certificate:

Note: Please attach plans to show the location and scope of the designated activity(s), and use additional sheets if necessary:

Title of Activity: Proposed sand mining within the boundaries of the Aus urban settlement, Karas Region, Karas Region

Nature of Activity: Sand mining

Location of Activity: Karas Region

Scale and Scope of Activity: N/A

Additional infrastructure: N/A

PART C: DECLARATION BY APPLICANT

I hereby certify that the particulars given above are correct and true to the best of my knowledge and belief. I understand the environmental clearance certificate may be suspended, amended or cancelled if any information given above is false, misleading, wrong or incomplete.



Signature of Applicant

on behalf of El Sonador Investment CC_

Ms. Laina Alexander

Full name in Block Letters

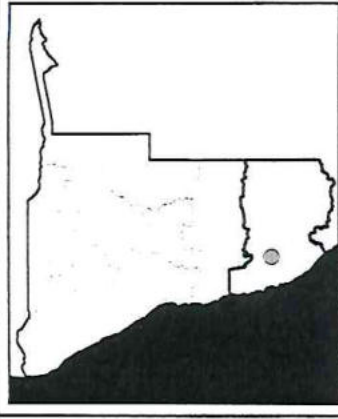
Environmental Practitioner

Position

07 May 2026

Date


AUS PROPOSED SAND HARVESTING SITES LOCALITY MAP



LEGEND

- Proposed sand mining sites
- △ Water meter
- Water pipeline
- 11 kV powerline
- ++++ Railway
- == Trunk road
- == Main road
- Erven layout
- Farm boundary
- Town & townlands

Map prepared for:



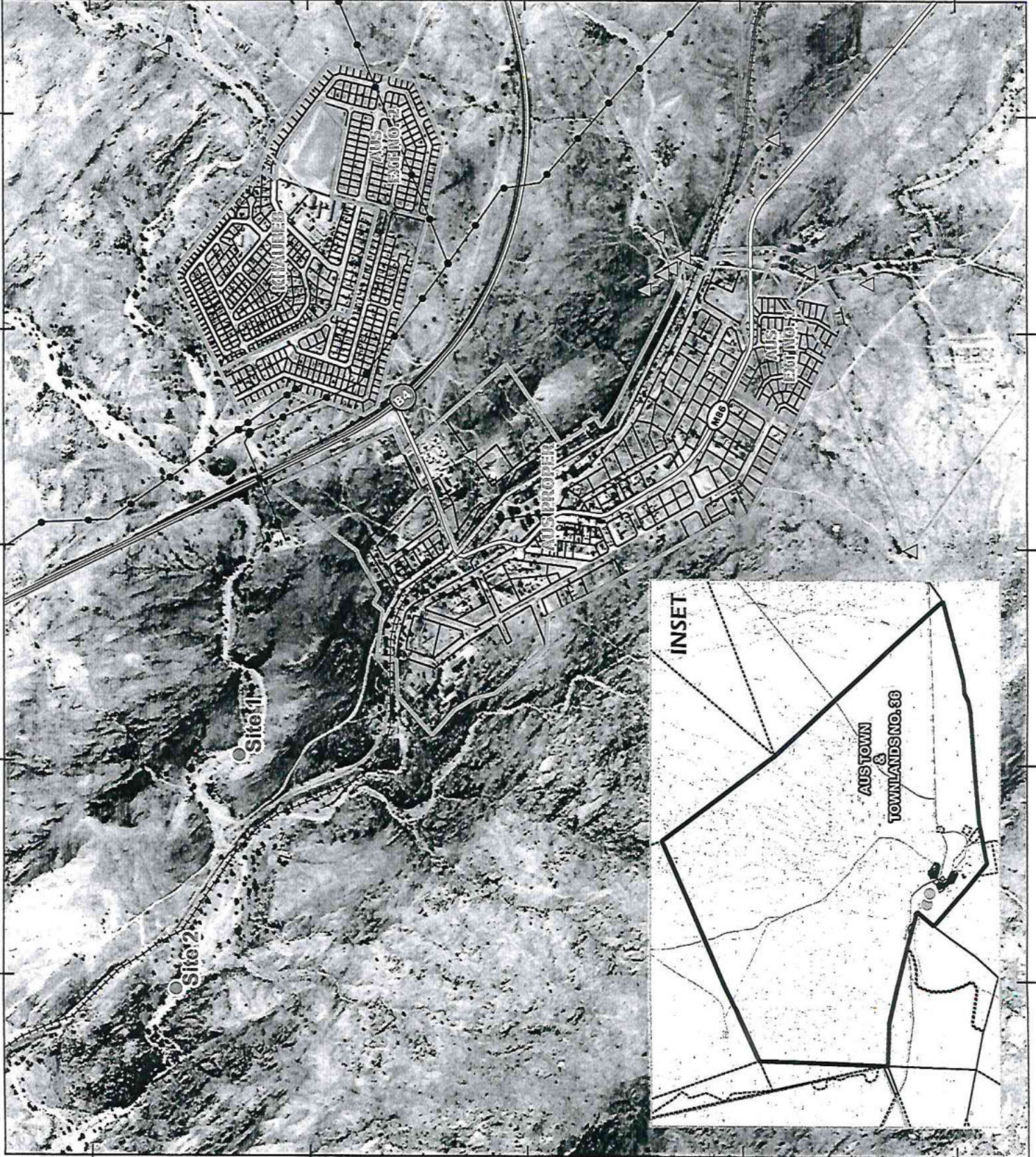
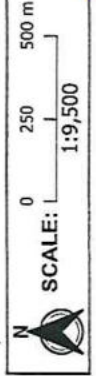
Date: June 2025

Site Lat: -26.658415

Coordinates: Long: 16.255143

Coordinate System: GCS WGS 1984 (EPSG 4326)

Datum: Wgs 84
Units: Degree



26°39'18"S

26°39'30"S

26°39'54"S

26°40'17"S

26°40'30"S