

## 2.4. PROJECT LOCATION

The MCs 75268 and 75269, and 75270 – 75275 are situated in central Namibia, within Mining Claims (EPL 8106, owned by KEMA Resources cc), located about fourteen (14 km) North - west of the Otjimbingwe Village in the Karibib Constituency of Erongo Region (**Figure 3**, locality map and **Table 3** corner coordinates). The dominant land-use in the area is predominantly consisting of communal settlements and community practicing some subsistence farming activities.

The mining claims are primarily accessible directly via the D1953 gravel road in the western direction from the settlement. Other section of the mining claims will only be accessed by foot to ensure minimum impacts on the receiving environment.

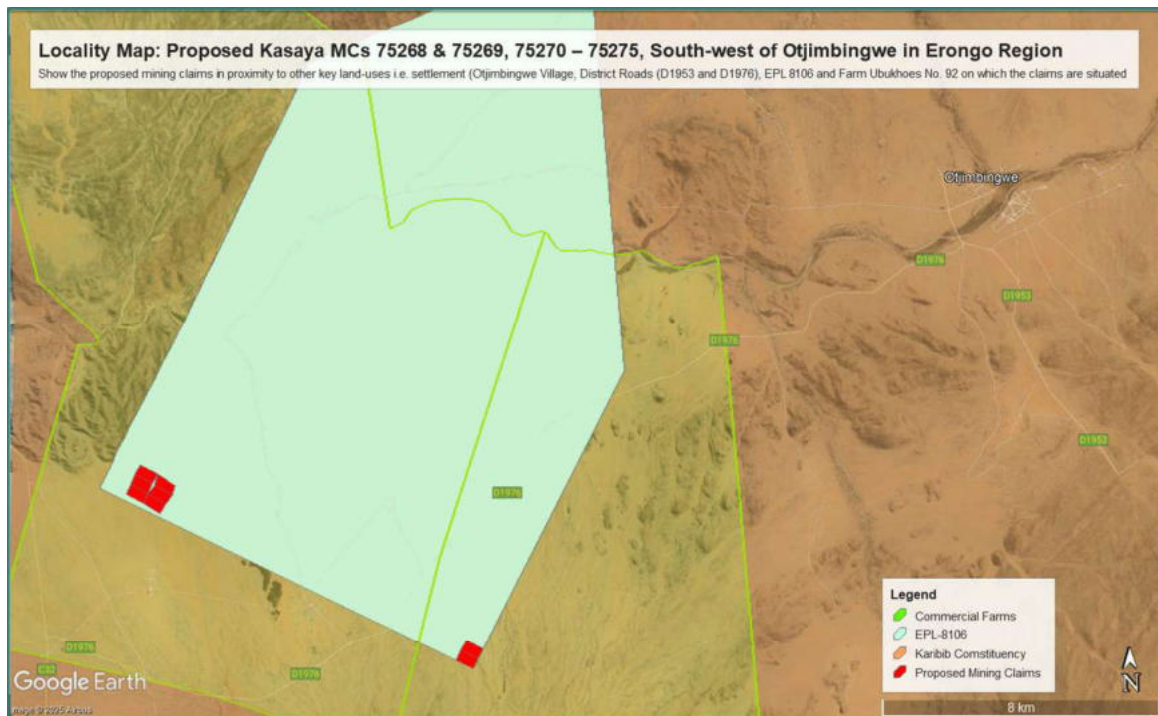


Figure 3: Locality map of the proposed Mining Claims 75536 – 75540 and 75661 – 75664, Omaheke Region

Table 3: Corner coordinates of the proposed development site

Corner point	Latitude	Longitude
A – MC 75268 – Centre Point	-22.474787°	15.979480°
B – MC 75269 – Centre Point	-22.472545°	15.980561°
C – MC 75270 – Centre Point	-22.427319°	15.895241°
D – MC 75271 – Centre Point	-22.430121°	15.893937°
E – MC 75272 – Centre Point	-22.432086°	15.892152°
F – MC 75273 – Centre Point	-22.424477°	15.889869°
G – MC 75274 – Centre Point	-22.427047°	15.888687°
H – MC 75275 – Centre Point	-22.429580°	15.887795°

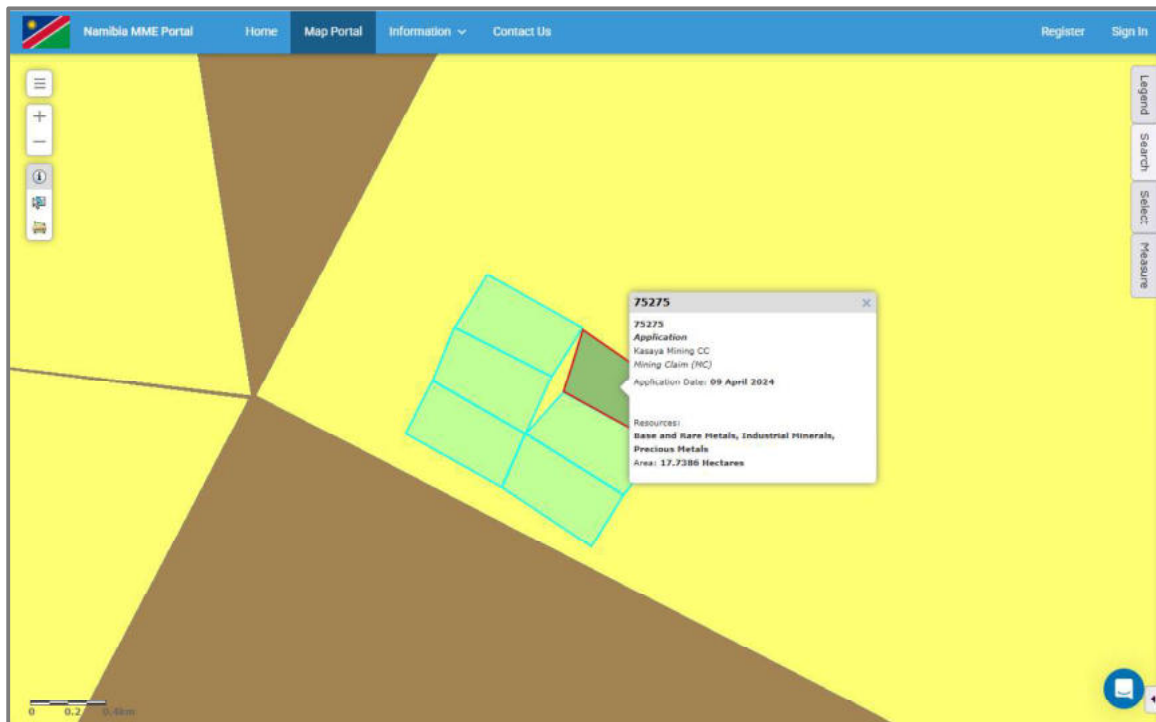


Figure 4: Evidence of the proposed Mining Claims application on the Ministry of Mine's cadastre (MME, 2025)

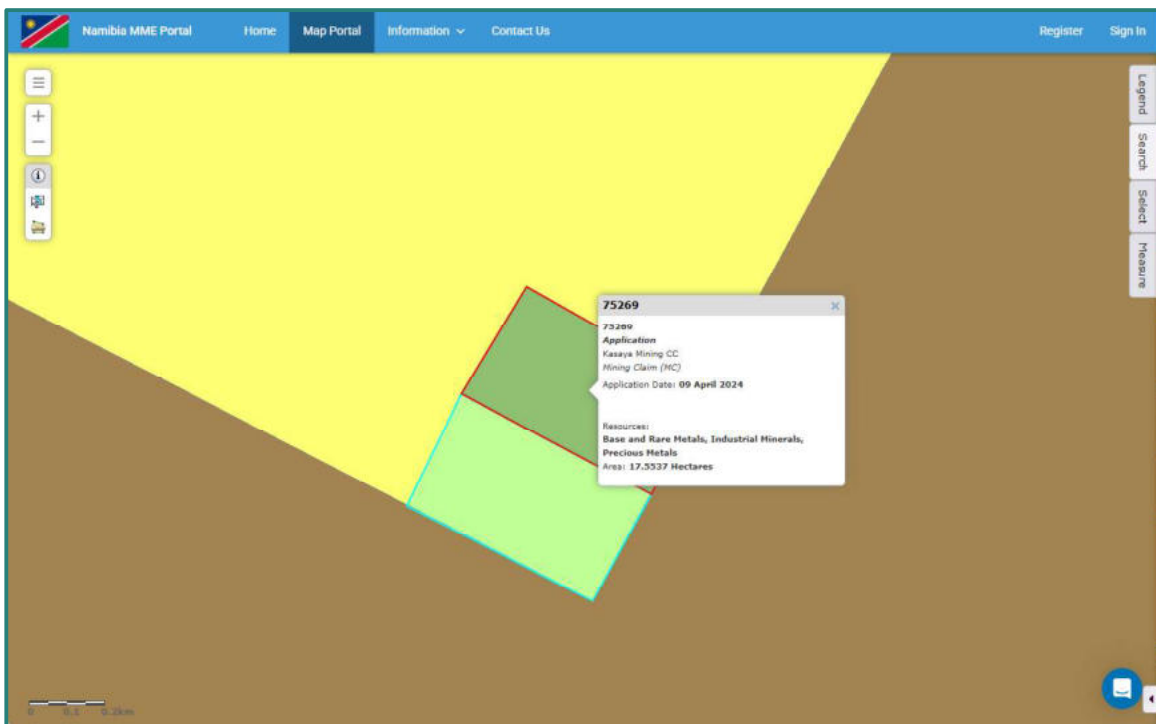


Figure 5: Evidence of the proposed Mining Claims application on the Ministry of Mine's cadastre (MME, 2025)