




APPENDIX B: PUBLIC CONSULTATION

To place a classifieds advert with us, please contact
 Ms. Fransina Fredericks
 T: +264 (61) 246 136 E: fransina@confidentenamibia.com
 C: +264 81 231 7332

CLASSIFIEDS

PUBLIC NOTICE	PUBLIC NOTICE	PUBLIC NOTICE	PUBLIC NOTICE	PUBLIC NOTICE
CALL FOR REGISTRATION AS INTERESTED & AFFECTED PARTIES	CALL FOR REGISTRATION AS INTERESTED & AFFECTED PARTIES	CALL FOR REGISTRATION AS INTERESTED & AFFECTED PARTIES	CALL FOR REGISTRATION AS INTERESTED & AFFECTED PARTIES	CALL FOR REGISTRATION AS INTERESTED & AFFECTED PARTIES
ENVIRONMENTAL ASSESSMENT FOR THE PROPOSED MINERAL PROSPECTING ACTIVITIES ON EPL 10177, OTJONDJUPA REGION	ENVIRONMENTAL ASSESSMENT FOR THE PROPOSED MINERAL PROSPECTING ACTIVITIES ON EPL 9876 AND 9877, OTJONDJUPA REGION	ENVIRONMENTAL ASSESSMENT FOR THE PROPOSED MINERAL PROSPECTING ACTIVITIES ON EPL 9835, OTJONDJUPA REGION	ENVIRONMENTAL ASSESSMENT FOR THE PROPOSED MINERAL PROSPECTING ACTIVITIES ON EPL 9722, OTJONDJUPA REGION	ENVIRONMENTAL ASSESSMENT FOR THE PROPOSED MINERAL PROSPECTING ACTIVITIES ON EPL 9882, OSHKOTO REGION
PROJECT SITE AND DESCRIPTION	PROJECT SITE AND DESCRIPTION	PROJECT SITE AND DESCRIPTION	PROJECT SITE AND DESCRIPTION	PROJECT SITE AND DESCRIPTION
Coe Vista Metal Resources (Pty) Ltd (the Proponent), intends to apply to obtain an Environmental Clearance Certificate for their proposed prospecting activities in respect to Base and Rare Metals, Dimension Stone, Industrial Minerals, Nuclear Fuels, Non-Nuclear Fuels, Semi-Precious Stones and Precious Metals on a combined area approximate area of 6331.65 Ha in the Otjozondjupa Region. The key component of the proposed activity entails geological mapping and survey and manual sample collection for laboratory analysis, and small-scale mining operation. Access to the sampling or survey sites will be by existing tracks and on foot where vehicle access is limited.	Craftmine Mineral Resources (Pty) Ltd (the Proponent), intends to apply to obtain an Environmental Clearance Certificate for their proposed prospecting activities in respect to Base and Rare Metals, Dimension Stone, Industrial Minerals, Nuclear Fuels, Non-Nuclear Fuels, Semi-Precious Stones and Precious Metals on a combined area approximate area of 145.42 Ha in the Otjozondjupa Region. The key component of the proposed activity entails geological mapping and survey and manual sample collection for laboratory analysis, and small-scale mining operation. Access to the sampling or survey sites will be by existing tracks and on foot where vehicle access is limited.	Grande Mining (Pty) Ltd (the Proponent), intends to apply to obtain an Environmental Clearance Certificate for their proposed prospecting activities in respect to Base and Rare Metals, Dimension Stone, Industrial Minerals and Precious Metals on a combined area approximate area of 8795.34 Ha in the Kunene Region. The key component of the proposed activity entails geological mapping and survey and manual sample collection for laboratory analysis, and small-scale mining operation. Access to the sampling or survey sites will be by existing tracks and on foot where vehicle access is limited.	Century Mining (Pty) Ltd (the Proponent), intends to apply to obtain an Environmental Clearance Certificate for their proposed prospecting activities in respect to Base and Rare Metals, Nuclear Fuels, Non-Nuclear Fuels and Semi-Precious Stones on a combined area approximate area of 1979.88 Ha in the Otjozondjupa Region. The key component of the proposed activity entails geological mapping and survey and manual sample collection for laboratory analysis, and small-scale mining operation. Access to the sampling or survey sites will be by existing tracks and on foot where vehicle access is limited.	Century Mining (Pty) Ltd (the Proponent), intends to apply to obtain an Environmental Clearance Certificate for their proposed prospecting activities in respect to Base and Rare Metals, Industrial Minerals, Nuclear Fuels, Non-Nuclear Fuels, Precious Metals and Semi-Precious Stones on a combined area approximate area of 4921.62 Ha in the Oshana Region. The key component of the proposed activity entails geological mapping and survey and manual sample collection for laboratory analysis, and small-scale mining operation. Access to the sampling or survey sites will be by existing tracks and on foot where vehicle access is limited.
PUBLIC PARTICIPATION PROCESS	PUBLIC PARTICIPATION PROCESS	PUBLIC PARTICIPATION PROCESS	PUBLIC PARTICIPATION PROCESS	PUBLIC PARTICIPATION PROCESS
Enviro-Leap Consulting invites all interested and Affected Party (I & AP) to register and receive Environmental Assessment (EIA), Scoping and EMP documents relating to the proposed project for their comments and input.	Enviro-Leap Consulting invites all interested and Affected Party (I & AP) to register and receive Environmental Assessment (EIA), Scoping and EMP documents relating to the proposed project for their comments and input.	Enviro-Leap Consulting invites all interested and Affected Party (I & AP) to register and receive Environmental Assessment (EIA), Scoping and EMP documents relating to the proposed project for their comments and input.	Interested and Affected Parties are herewith request to register by writing to us at the address below no later than 26 September 2025 .	Interested and Affected Parties are herewith request to register by writing to us at the address below no later than 26 September 2025 .
COMMENTS AND QUERIES	COMMENTS AND QUERIES	COMMENTS AND QUERIES	COMMENTS AND QUERIES	COMMENTS AND QUERIES
Please register and direct all comments, queries to: Mr. Lawrence Tjandji, Environmental Assessment Practitioner Email: eap.tr@gen@gmail.com	Please register and direct all comments, queries to: Mr. Lawrence Tjandji, Environmental Assessment Practitioner Email: eap.tr@gen@gmail.com	Please register and direct all comments, queries to: Mr. Lawrence Tjandji, Environmental Assessment Practitioner Email: eap.tr@gen@gmail.com	Please register and direct all comments, queries to: Mr. Lawrence Tjandji, Environmental Assessment Practitioner Email: eap.tr@gen@gmail.com	Please register and direct all comments, queries to: Mr. Lawrence Tjandji, Environmental Assessment Practitioner Email: eap.tr@gen@gmail.com
				

PUBLIC NOTICE	PUBLIC NOTICE	VACANCY	PUBLIC NOTICE
CALL FOR REGISTRATION AS INTERESTED & AFFECTED PARTIES	CALL FOR REGISTRATION AS INTERESTED & AFFECTED PARTIES	ELIKO DIAMONDS PTY LTD	CALL FOR REGISTRATION AS INTERESTED & AFFECTED PARTIES
ENVIRONMENTAL ASSESSMENT FOR THE PROPOSED MINERAL PROSPECTING ACTIVITIES ON EPL 10077 AND 10346, KUNENE REGION	ENVIRONMENTAL ASSESSMENT FOR THE PROPOSED MINERAL PROSPECTING ACTIVITIES ON EPL 10077 AND 10346, KUNENE REGION	We're Hiring	CALL FOR REGISTRATION AS INTERESTED & AFFECTED PARTIES
PROJECT SITE AND DESCRIPTION	PROJECT SITE AND DESCRIPTION	Requirement to apply for the job	REGISTRATION OF INTERESTED AND AFFECTED PARTIES (MAP) AND SUBMISSION OF COMMENTS
Deep Katsani Trading Co. (the Proponent), intends to apply to obtain an Environmental Clearance Certificate for their proposed prospecting activities in respect to Base and Rare Metals, Dimension Stone, Non-Nuclear Fuels, Industrial Minerals and Precious Metals on a combined area approximate area of 5653708 Ha in the Kunene Region. The key component of the proposed activity entails geological mapping and survey and manual sample collection for laboratory analysis, and small-scale mining operation. Access to the sampling or survey sites will be by existing tracks and on foot where vehicle access is limited.	Deep Katsani Trading Co. (the Proponent), intends to apply to obtain an Environmental Clearance Certificate for their proposed prospecting activities in respect to Base and Rare Metals, Dimension Stone, Non-Nuclear Fuels, Industrial Minerals and Precious Metals on a combined area approximate area of 5653708 Ha in the Kunene Region. The key component of the proposed activity entails geological mapping and survey and manual sample collection for laboratory analysis, and small-scale mining operation. Access to the sampling or survey sites will be by existing tracks and on foot where vehicle access is limited.	1. General Manager 2. Triple XXX Diamond polisher in Hearts and Arrows and specialized shapes 3. Specialized Evaluator for high value and big stones 4. Quaser Laser machine operator 5. Galley scanner operator 6. Specialised Finisher shapes operator 7. Sintering Planner operator 8. Ap Cutting machine operator 9. Auto Craft Machine operator	Please take note that Kamaal Town Planning and Development Specialists and Environmental Consultants has been appointed by the owner of the Remainder of Portion B of the Lüderitz Town and Townlands No. 11, to apply to the Lüderitz Town Council, the Urban and Regional Planning Board, and to the Environmental/Commissioner for the:
PUBLIC PARTICIPATION PROCESS	PUBLIC PARTICIPATION PROCESS	How to apply; email your CV and supporting documents to -	REGISTRATION OF INTERESTED AND AFFECTED PARTIES (MAP) AND SUBMISSION OF COMMENTS
Enviro-Leap Consulting invites all interested and Affected Party (I & AP) to register and receive Environmental Assessment (EIA), Scoping and EMP documents relating to the proposed project for their comments and input.	Enviro-Leap Consulting invites all interested and Affected Party (I & AP) to register and receive Environmental Assessment (EIA), Scoping and EMP documents relating to the proposed project for their comments and input.	Edms@eliko.co.za	Provided that the Lüderitz Town Council provisionally grants consent for an Environmental Impact Assessment (EIA) to be conducted for the creation of a street on the proposed Portion B, all interested and affected third parties (I & AP) are hereby invited to register and submit their comments, concerns or questions in writing on or before 09 October 2025 in line with Namibia's Environmental Management Act, 2007 (No. 7 of 2007) and EIA regulations (Government Notice No. 30 of 6 February 2012).
COMMENTS AND QUERIES	COMMENTS AND QUERIES	Need to advertise? Our expert sales staff is here to help!	FOR MORE INFORMATION AND QUERIES, KINDLY CONTACT
Please register and direct all comments, queries to: Mr. Lawrence Tjandji, Environmental Assessment Practitioner Email: eap.tr@gen@gmail.com	Please register and direct all comments, queries to: Mr. Lawrence Tjandji, Environmental Assessment Practitioner Email: eap.tr@gen@gmail.com		Applicant: Kamaal Town Planning and Development Specialists and Environmental Consultants PO Box 22296, Windhoek No. 99 Denner Street, Windhoek West kape@kamaaltds.com
			Local Authority: The Chief Executive Officer Lüderitz Town Council P.O. Box 94 Lüderitz ltd@ltd.com.na

Wealth Creation ...

Continued From Pg 1

Nghinomenwa-vali Hangala

The Namibia Chamber of Commerce and Industry (NCCI) has indicated that wealth creation and sustainable economic growth cannot come from resource extraction but rather from industrialisation and innovation.

The Chamber's CEO, Titus Nampala, stated this during the Namibia-China Fair for Investment & Trade, which was held last week in Windhoek.

He highlighted that Namibia and China are at different stages of industrial and economic progress, "yet it is precisely in these differences that opportunities lie."

He, however, noted that no country in the world has ever created a sustainable and inclusive economy solely on natural resource extraction.

"The most advanced economies have built sustainable wealth through industrialisation, innovation, trade, and strong institutions that complement natural resource extraction."

Nampala implored that Namibia must continue to explore mutually beneficial economic opportunities for its people and partners.

He has also acknowledged that "economic building is, in many ways, an art, and like any masterpiece, it requires many artists, each bringing unique tools, perspectives, and creativity."

On the China relationship, he said Namibia stands to gain from China's experience, technological and industrial advancement, while China stands to reap value in the form of access to a diverse body of natural resources, including rare

earth minerals, dividends, and expanded markets from its investments in Namibia.

Beyond mineral resources, Nampala indicated that Namibia offers great opportunities in tourism, agriculture, manufacturing, and green technology, amongst others.

"Despite being at different stages of the industrialisation and poverty elimination journey as nations, these complementary dynamics form an excellent foundation for partnership if we act with intentionality and start with the end in mind," the Chamber head stated.

Through the Walvis Bay port, Namibia also offers a gateway to SADC and other parts of the continent.

Speaking at the same event, ambassador of the People's Republic of China to Namibia Zhao Weiping, stated that in recent years, under the strategic guidance of the leaders of both countries, the China-Namibia economic and trade cooperation has become a vivid practice of "all-weather friendship."

Chinese enterprises, bringing technology and experience, have been deeply engaged in Namibia's energy, mining, and infrastructure sectors—from uranium mining to the implementation of renewable energy projects, from efficient resource utilisation to the construction of roads, ports, and other public infrastructure.

He said their investment has created tens of thousands of local jobs and has improved local development conditions.

At the same time, he acknowledged Namibia's rich natural resources and a continuously improving business environment provide broad opportunities for Chinese enterprises.

This mutually beneficial relationship, in which "Our interests and growth are closely intertwined," is the essence of China-Namibia relations, Weiping stated.

The ambassador has also noted that the vitality of economic and trade cooperation lies with enterprises, and the driving force comes from the market.

He said his office actively facilitates communication and coordination between the two governments to help enterprises address practical issues in compliance and project implementation.

"We support Chinese enterprises in practicing the principle of consultation, joint construction, and shared benefits, encouraging them to develop locally while contributing to communities through philanthropy, skills training, and other initiatives," he explained.


Weiping further encourages Chinese and Namibian enterprises to strengthen dialogue and precise matchmaking via face-to-face exchanges.

He said such exchanges are the most effective way to remove barriers and generate business opportunities, which is precisely the core value of this forum.

The ambassador also acknowledged that both China and Namibia are currently at crucial stages of development.

Adding that Namibia is committed to economic diversification and infrastructure upgrading, while China is pursuing high-quality development and high-level openness.

"Against this backdrop, the scope for cooperation is even broader—from technological collaboration in the energy sector, industrial chain extension in mining, and experience sharing in infrastructure, to innovative exploration in trade and services by small and medium-sized enterprises, all of which hold tremendous potential," said Weiping.



CALL FOR REGISTRATION AS INTERESTED & AFFECTED PARTIES

ENVIRONMENTAL ASSESSMENT FOR THE PROPOSED MINERAL PROSPECTING ACTIVITIES ON EPI 9876 AND 9877, OTJOZONDJUPA REGION

1. PROJECT SITE AND DESCRIPTION

Craftmine Mineral Resources (Pty) Ltd (the Proponent), intends to apply to obtain an Environmental Clearance Certificate for their proposed prospecting activities in respect to **Base and Rare Metals, Dimension Stone, Industrial Minerals, Nuclear Fuels, Non-Nuclear Fuels, Semi-Precious Stones and Precious Metals** on a combined area approximate area of 14542 Ha in the Otjozondjupa Region. The key component of the proposed activity entails geological mapping and survey and manual sample collection for laboratory analysis, and small-scale mining operation. Access to the sampling or survey sites will be by existing tracks and on foot where vehicle access is limited.

2. PUBLIC PARTICIPATION PROCESS

Enviro-Leap Consulting invites all Interested and Affected Party (I & AP) to register and receive Environmental Assessment (EIA, Scoping and EMP) documents relating to the proposed project for their comments and input. Interested and Affected Parties are herewith request to register by writing to us at the address below no later than **26 September 2025**.

3. COMMENTS AND QUERIES

Please register and direct all comments, queries to:
Mr. Lawrence Tjatindi, Environmental Assessment Practitioner
Email: eap.trigen@gmail.com

ENVIROLEAP CONSULTING cc
P.O. Box 10719, Windhoek | Tel: +264 61 556 5998 | Email: trigen@enviroleap.com

To place a classifieds advert with us, please contact
 Ms. Fransina Fredericks
 T: +264 (01) 246 136 E: fransina@confidentenamibia.com
 C: +264 81 231 7332

CLASSIFIEDS

PUBLIC NOTICE	PUBLIC NOTICE	PUBLIC NOTICE	PUBLIC NOTICE	PUBLIC NOTICE
CALL FOR REGISTRATION AS INTERESTED & AFFECTED PARTIES	CALL FOR REGISTRATION AS INTERESTED & AFFECTED PARTIES	CALL FOR REGISTRATION AS INTERESTED & AFFECTED PARTIES	CALL FOR REGISTRATION AS INTERESTED & AFFECTED PARTIES	CALL FOR REGISTRATION AS INTERESTED & AFFECTED PARTIES
ENVIRONMENTAL ASSESSMENT FOR THE PROPOSED MINERAL PROSPECTING ACTIVITIES ON EPL 10177.	ENVIRONMENTAL ASSESSMENT FOR THE PROPOSED MINERAL PROSPECTING ACTIVITIES ON EPL 9876 AND 9877.	ENVIRONMENTAL ASSESSMENT FOR THE PROPOSED MINERAL PROSPECTING ACTIVITIES ON EPL 9855.	ENVIRONMENTAL ASSESSMENT FOR THE PROPOSED MINERAL PROSPECTING ACTIVITIES ON EPL 9722.	ENVIRONMENTAL ASSESSMENT FOR THE PROPOSED MINERAL PROSPECTING ACTIVITIES ON EPL 9862.
OTJOZONDJUPA REGION	OTJOZONDJUPA REGION	OTJOZONDJUPA REGION	OTJOZONDJUPA REGION	OSHAKOTO REGION
PROJECT SITE AND DESCRIPTION	PROJECT SITE AND DESCRIPTION	PROJECT SITE AND DESCRIPTION	PROJECT SITE AND DESCRIPTION	PROJECT SITE AND DESCRIPTION
Cove Vista Metal Resources (Pty) Ltd (the Proponent), intends to apply to obtain an Environmental Clearance Certificate for their proposed prospecting activities in respect to Base and Rare Metals and Precious Metals on a combined area approximate area of 533,65 Ha in the Otjozondjupa Region. The key component of the proposed activity entails geological mapping and survey and manual sample collection for laboratory analysis, and small-scale mining operation. Access to the sampling or survey sites will be by existing tracks and on foot where vehicle access is limited.	Craftmine Mineral Resources (Pty) Ltd (the Proponent), intends to apply to obtain an Environmental Clearance Certificate for their proposed prospecting activities in respect to Base and Rare Metals, Dimension Stone, Industrial Minerals, Nuclear Fuels, Non-Nuclear Fuels, Semi-Precious Stones and Precious Metals on a combined area approximate area of 146,43 Ha in the Otjozondjupa Region. The key component of the proposed activity entails geological mapping and survey and manual sample collection for laboratory analysis, and small-scale mining operation. Access to the sampling or survey sites will be by existing tracks and on foot where vehicle access is limited.	Grande Mining (Pty) Ltd (the Proponent), intends to apply to obtain an Environmental Clearance Certificate for their proposed prospecting activities in respect to Base and Rare Metals, Dimension Stone, Industrial Minerals and Precious Metals on a combined area approximate area of 8795,34 Ha in the Kunene Region. The key component of the proposed activity entails geological mapping and survey and manual sample collection for laboratory analysis, and small-scale mining operation. Access to the sampling or survey sites will be by existing tracks and on foot where vehicle access is limited.	Century Mining (Pty) Ltd (the Proponent), intends to apply to obtain an Environmental Clearance Certificate for their proposed prospecting activities in respect to Base and Rare Metals, Nuclear Fuels, Non-Nuclear Fuels and Semi-Precious Stones on a combined area approximate area of 19710,86 Ha in the Otjozondjupa Region. The key component of the proposed activity entails geological mapping and survey and manual sample collection for laboratory analysis, and small-scale mining operation. Access to the sampling or survey sites will be by existing tracks and on foot where vehicle access is limited.	Century Mining (Pty) Ltd (the Proponent), intends to apply to obtain an Environmental Clearance Certificate for their proposed prospecting activities in respect to Base and Rare Metals, Industrial Minerals, Nuclear Fuels, Non-Nuclear Fuels, Precious Metals and Semi-Precious Stones on a combined area approximate area of 4921,52 Ha in the Oshana Region. The key component of the proposed activity entails geological mapping and survey and manual sample collection for laboratory analysis, and small-scale mining operation. Access to the sampling or survey sites will be by existing tracks and on foot where vehicle access is limited.
PUBLIC PARTICIPATION PROCESS	PUBLIC PARTICIPATION PROCESS	PUBLIC PARTICIPATION PROCESS	PUBLIC PARTICIPATION PROCESS	PUBLIC PARTICIPATION PROCESS
Enviro-Leap Consulting invites all interested and Affected Party (I & AP) to register and receive Environmental Assessment (EIA), Scoping and EMP documents relating to the proposed project for their comments and input. Interested and Affected Parties are herewith request to register by writing to us at the address below no later than 26 September 2025 .	Enviro-Leap Consulting invites all interested and Affected Party (I & AP) to register and receive Environmental Assessment (EIA), Scoping and EMP documents relating to the proposed project for their comments and input. Interested and Affected Parties are herewith request to register by writing to us at the address below no later than 26 September 2025 .	Enviro-Leap Consulting invites all interested and Affected Party (I & AP) to register and receive Environmental Assessment (EIA), Scoping and EMP documents relating to the proposed project for their comments and input. Interested and Affected Parties are herewith request to register by writing to us at the address below no later than 26 September 2025 .	Enviro-Leap Consulting invites all interested and Affected Party (I & AP) to register and receive Environmental Assessment (EIA), Scoping and EMP documents relating to the proposed project for their comments and input. Interested and Affected Parties are herewith request to register by writing to us at the address below no later than 26 September 2025 .	Enviro-Leap Consulting invites all interested and Affected Party (I & AP) to register and receive Environmental Assessment (EIA), Scoping and EMP documents relating to the proposed project for their comments and input. Interested and Affected Parties are herewith request to register by writing to us at the address below no later than 26 September 2025 .
COMMENTS AND QUERIES	COMMENTS AND QUERIES	COMMENTS AND QUERIES	COMMENTS AND QUERIES	COMMENTS AND QUERIES
Please register and direct all comments, queries to: Mr. Lawrence Tjaitind, Environmental Assessment Practitioner Email: exp.trigen@gmail.com	Please register and direct all comments, queries to: Mr. Lawrence Tjaitind, Environmental Assessment Practitioner Email: exp.trigen@gmail.com	Please register and direct all comments, queries to: Mr. Lawrence Tjaitind, Environmental Assessment Practitioner Email: exp.trigen@gmail.com	Please register and direct all comments, queries to: Mr. Lawrence Tjaitind, Environmental Assessment Practitioner Email: exp.trigen@gmail.com	Please register and direct all comments, queries to: Mr. Lawrence Tjaitind, Environmental Assessment Practitioner Email: exp.trigen@gmail.com

PUBLIC NOTICE

CALL FOR REGISTRATION AS INTERESTED & AFFECTED PARTIES

ENVIRONMENTAL ASSESSMENT FOR THE PROPOSED MINERAL PROSPECTING ACTIVITIES ON EPL 10071 AND 10349.

OPUNDO RURA CONSISTENCY, KUNENE REGION

PROJECT SITE AND DESCRIPTION

Deep Kabanani Trading cc (the Proponent) intends to apply to obtain an Environmental Clearance Certificate for their proposed prospecting activities in respect to Base and Rare Metals, Dimension Stone, Non-Nuclear Fuels, Industrial Minerals and Precious Metals on a combined area approximate area of 3653,708 Ha in the Kunene Region. The key component of the proposed activity entails geological mapping and survey and manual sample collection for laboratory analysis, and small-scale mining operation. Access to the sampling or survey sites will be by existing tracks and on foot where vehicle access is limited.

PUBLIC PARTICIPATION PROCESS

Enviro-Leap Consulting invites all interested and Affected Party (I & AP) to register and receive Environmental Assessment (EIA), Scoping and EMP documents relating to the proposed project for their comments and input. Interested and Affected Parties are herewith request to register by writing to us at the address below no later than **26 September 2025**.

COMMENTS AND QUERIES

Please register and direct all comments, queries to:
Mr. Lawrence Tjaitind, Environmental Assessment Practitioner
Email: exp.trigen@gmail.com

GENESIS FITNESS

SPRING INTO SUMMER WITH SOLANGE

ONLY 20 SPOTS FOR A LIMITED EDITION

PACKAGE FOR 2 FULL ACCESS 12 MONTHS N\$960

SIGN UP

VALID ONLY 21ST AUGUST 2025

info@genesisfitness.com.na

PROFESSIONAL LAUNDRY AND DRY CLEANING SERVICES

WE WASH, IRON AND FOLD

WE WASH:

- Duvets
- Blankets
- Comforters
- Curtains
- Wedding Dresses
- etc.

WINTER SPECIAL

WASH TWO BLANKETS FOR ONLY N\$220

FOR MORE INFO: +264 81 655 525
 QORONAO VALLEY SHOPPING MALL

PROPERTIES WANTED

TWAHAFI REAL ESTATE

- FARMS
- LODGES
- HOTELS
- PLOTS
- FLATS
- HOUSES
- WAREHOUSES **0816534457**

WE ARE IN NEED OF STOCK

Copper Project ...

Continued From Pg 1

Nghinomonwa-valli Erastus

According to the released Preliminary Economic Assessment (PEA) of the Haib Copper Project in southern Namibia, the project will require 20 million cubic metres of water, and this can potentially be piped from Namibia's Neckartal storage dam (a distance of 260km between the two).

The developer of the project, Koryx Copper Inc, released the results of the PEA this week.

Revealing their water requirements per year, they said it would be from a hybrid solution of Orange River water (30km distance) and potentially piped from Namibia's Neckartal Dam.

Furthermore, the results have revealed that the mine will require 150MW of maximum power demand to be sourced through the nearby Namibian grid, plus supplementary hybrid renewable power and battery energy storage.

The mine is projected to have a production rate of 92,000 tonnes per annum, an upfront capital cost of US\$1.56bn, and a projected mine life of 23 years.

The Haib is a porphyry copper exploration project located in the Karas Region of southern Namibia.

Commenting on the PEA, Heye Daun, Koryx Copper's president, stated that they are encouraged by the good results of this PEA, notwithstanding the fact that it is still based on the 2024 Mineral Resource model and does not yet reflect all of the notable drill results produced since late 2024.

He said the project is made unique by a number of attributes: simplicity, scalability, low risk, ideal location at low altitude, close proximity to water and power infrastructure, with low capital intensity and operating costs.

Daun also added that the project has a predictable permitting environment and a lack of any technical, environmental, or social fatal flaws.

"This suggests that this project could be rendered shovel-ready, with an advanced feasibility study, secure water and power supply, and most major permits in place within just a few years," he stated.

Koryx Copper Inc. has a 100% interest in Deep South Mining Company (Pty) Ltd., a Namibian subsidiary, which in turn has a 100% interest in Haib Minerals (Pty) Ltd, which holds the exploration rights to the Haib Project.

Exclusive Prospecting Licence 3140 ("EPL 3140") allows for the exploration of base, rare and precious metals over an area of 36,589 hectares.

The Haib Mineral Resource estimate included information obtained from diamond drillholes completed between 1963 and 2024, with drilling comprising a total length of 78,934 m.

In addition, one underground adit was channel sampled over a length of 126 m.

According to the project developer, the historical data was validated, and all data collected by Rio Tinto Zinc (120 drillholes from 1972 to 1975), Great Fitzroy Mines (13 drillholes from 1995 to 1999), and Teck (32 drillholes in 2010) were accepted for use in the mineral resource estimate.

erastus@thevillager.com.na

Capital Continues to Flood Govt Debt Instruments

...N\$3.3 billion in Capital Sought Space on TBs this Week

Nghinomonwa-valli Hangala

The tender result of the three Treasury Bills (T-Bills) auction that was carried out yesterday shows that investors have submitted bids worth N\$3.3 billion in the quest to lend to the government through its short-term instruments.

This is in response to a tender invite where the government wanted to borrow N\$1.4 billion through the four treasury bills, namely the 91-day T-bill, 182-day T-bill, 273-day T-bill, and 364-day T-bill.

The government sought N\$370 million through the 91-day T-Bill, instead seeing N\$555.8 million worth of bids during the auction seeking a growth avenue.

However, the government only ended up borrowing what it offered.

Through the 182-day T-bill government wanted the same amount (N\$370 million), and during the auction N\$968,5 million was submitted by the investors.

This made it the most sought-after instrument at this auction.

Again, the government only took the initial offered amount, nothing more.

As for the 237-day T-bill, which is the second-longest short-term debt option of the government, it also received plenty of capital in bidding - N\$903.3 million - even though the government only required N\$370 million.

The 364-day T-bill garnered 37 bids during yesterday's auction, amounting

to N\$890.2 billion. However, the government only accepted the N\$370 million it needed.

This means N\$1.3 billion was unused at this auction, remaining with investors.

This is because all the T-Bills were oversubscribed, with three of them by more than 2 times.

erastus@thevillager.com.na

CALL FOR REGISTRATION AS INTERESTED & AFFECTED PARTIES

ENVIRONMENTAL ASSESSMENT FOR THE PROPOSED MINERAL PROSPECTING ACTIVITIES ON EPL 9876 AND 9877, OTJOZONDJUPA REGION

1. PROJECT SITE AND DESCRIPTION


Craftmine Mineral Resources (Pty) Ltd (the Proponent), intends to apply to obtain an Environmental Clearance Certificate for their proposed prospecting activities in respect to Base and Rare Metals, Dimension Stones, Industrial Minerals, Nuclear Fuels, Non-Nuclear Fuels, Semi-Precious Stones and Precious Metals on a combined area approximate area of 14542 Ha in the Otjozondjupa Region. The key component of the proposed activity entails geological mapping and survey and manual sample collection for laboratory analysis, and small-scale mining operation. Access to the sampling or survey sites will be by existing tracks and on foot where vehicle access is limited.

2. PUBLIC PARTICIPATION PROCESS

Enviro-Leap Consulting invites all Interested and Affected Party (I & AP) to register and receive Environmental Assessment (EIA), Scoping and EMP documents relating to the proposed project for their comments and input. Interested and Affected Parties are herewith request to register by writing to us at the address below no later than **26 September 2025**.

3. COMMENTS AND QUERIES

Please register and direct all comments, queries to:
 Mr. Lawrence Tjindini, Environmental Assessment Practitioner
 Email: esp.tjindini@gmail.com



ENVIROLEAP CONSULTING cc
an Enviro Leap Group company