

# APPENDIX B: PUBLIC CONSULTATION

To place a classified advert with us, please contact  
 Ms. Fransina Fredericks  
 T: +264 (61) 246 136 E: fransina@confidentenamibia.com  
 C: +264 81 231 7332

## CLASSIFIEDS

### PUBLIC NOTICE

#### NOTICE FOR ENVIRONMENTAL IMPACT ASSESSMENT

EnviroLeap Consulting Services cc hereby gives notice to all potentially interested and Affected Parties (I&APs) that an application will be made to the Environmental Commissioner in terms of the Environmental Management Act (No 7 of 2007) and Environmental Impact Assessment Regulations (EN 30 of 6 February 2012) for the following:

**PROJECT NAME:**  
 Environmental Impact Assessment (EIA) for the establishment of mining activities of dimension stone on Hingh Licence (M) 270, Karibib district, Erongo region.

**PROJECT LOCATION:** The Mining Licence (M) 270 is situated at Farm Oudimukwa, No. 55, approximately 6 km South-west of Karibib, Karibib district, Erongo region.

**PROJECT DESCRIPTION:** The project involves conducting an Environmental Impact Assessment (EIA) for the establishment of mining activities of dimension stone on Mining Licence (M) 270, Karibib district, Erongo region.

**PROJECT INVOLVEMENT:**  
 Proponent: Bergant Stone Mining and Quarries (Pty) Ltd  
 Environmental Assessment Practitioner (EAP): EnviroLeap Consulting Services cc

**REGISTRATION OF I&APs AND SUBMISSION OF COMMENTS:** In line with Namibia's Environmental Management Act (No. 7 of 2007) and EA regulations (EN 30 of 6 February 2012), all I&APs are hereby invited to register and submit their comments, concerns or questions in writing via Email: [enviroleap@gmail.com](mailto:enviroleap@gmail.com) on or before Friday 08 August 2025.

A public participation meeting will be held as follows:  
 Place: Community Hall, Karibib  
 Date: 09 July 2025  
 Time: 10H00  
 Contact: +264 81 9595443  
 Email: [enviroleap@gmail.com](mailto:enviroleap@gmail.com)



### PUBLIC NOTICE

#### PUBLIC NOTICE - ENVIRONMENTAL SCOPING ASSESSMENT AND PUBLIC CONSULTATION PROCESS

Notice is hereby given that an Environmental Scoping Assessment (ESA) and Public Consultation Process (PCP) are being conducted in terms of the Environmental Management Act (Act No. 7 of 2007) and related EIA regulations for the activity listed below. On completion of the aforesaid processes, a formal application will be submitted to the Office of the Environmental Commissioner (OEC) for consideration to grant an Environmental Clearance Certificate [ECC] allowing the implementation.

**LOCATION:** Amendment of Title Conditions of Portus II (offshore) located between the 18th and 19th Streets, Portus II, Windhoek.


**PROPOSER:** Rouse Trading Enterprises

**Affected and Interested Parties:** Affected and Interested Parties (AIPs) are hereby invited to register for the ESA to submit their comments on the study being conducted. Furthermore, AIPs are also required to submit their comments, objections or concerns which might impact on the implementation of the proposed development.

**Registration of I&APs and Submission of Comments:** A Public Participation Process (PPC) is available upon request on registration.

**Consultation Period:** The duration for written submissions from I&APs starts on 11 July 2025 to 1 August 2025.

**EA Consultant:**  
 Ekwa Consulting  
 Cell: 081 418 3125  
 Fax: 088 445 024  
 Email: [ekwa@ekwa.co.na](mailto:ekwa@ekwa.co.na)  
 Box 25021, Windhoek



### PUBLIC NOTICE

#### NOTICE FOR ENVIRONMENTAL IMPACT ASSESSMENT

EnviroLeap Consulting Services cc hereby gives notice to all potentially interested and Affected Parties (I&APs) that an application will be made to the Environmental Commissioner in terms of the Environmental Management Act (No 7 of 2007) and Environmental Impact Assessment Regulations (EN 30 of 6 February 2012) for the following:

**PROJECT NAME:**  
 Environmental Impact Assessment (EIA) for the establishment of exploration activities of base and rare metals, dimension stone, industrial minerals and precious metals on EPL 0702, Karibib district, Erongo region.

**PROJECT LOCATION:** The EPL 0702 overlaps Farm Oudimukwa, No. 55 and Farm Oudimukwa 99, situated approximately 15 km east of Karibib, Karibib district, Erongo region.

**PROJECT DESCRIPTION:** The project involves conducting an Environmental Impact Assessment (EIA) for the establishment of exploration activities of base and rare metals, dimension stone, industrial minerals and precious metals on EPL 0702, Karibib district, Erongo region.

**PROJECT INVOLVEMENT:**  
 Proponent: Armas Mining (Pty) Ltd  
 Environmental Assessment Practitioner (EAP): EnviroLeap Consulting Services cc

**REGISTRATION OF I&APs AND SUBMISSION OF COMMENTS:** In line with Namibia's Environmental Management Act (No. 7 of 2007) and EA regulations (EN 30 of 6 February 2012), all I&APs are hereby invited to register and submit their comments, concerns or questions in writing via Email: [enviroleap@gmail.com](mailto:enviroleap@gmail.com) on or before Friday 08 August 2025.

A public participation meeting will be held as follows:  
 Place: Community Hall, Karibib  
 Date: 11 July 2025  
 Time: 10H00  
 Contact: +264 81 9595443  
 Email: [enviroleap@gmail.com](mailto:enviroleap@gmail.com)



### PUBLIC NOTICE


#### CALL FOR REGISTRATION AS INTERESTED & AFFECTED PARTIES

**ENVIRONMENTAL ASSESSMENT FOR THE PROPOSED PROSPECTING IN RESPECT TO BASE & RARE METALS AND PRECIOUS METAL ON EPL 9752 & 9755, OMAHEKE REGION**

**PROJECT SITE AND DESCRIPTION**  
 Century Mining (Pty) Ltd (the Proponent), intends to apply to obtain an Environmental Clearance Certificate for their proposed prospecting activities in respect to Base and Rare Metals and Precious Metals on a combined area, approximate area of 39454 Ha in the Omaheke Region. The key component of the proposed activity entails geological mapping and survey and manual sample collection for laboratory analysis, and small-scale mining operation. Access to the sampling or survey sites will be by existing tracks and on foot where vehicle access is limited.

**PUBLIC PARTICIPATION PROCESS**  
 EnviroLeap Consulting invites all interested and Affected Party (I & AP) to register and receive Environmental Assessment (EIA, Scoping and EMP) documents relating to the proposed project for their comments and input. Interested and Affected Parties are herewith request to register by writing to us at the address below no later than 30 February 2025.

**COMMENTS AND QUERIES**  
 Please register and direct all comments, queries to:  
 Mr. Lawrence Tjindin, Environmental Assessment Practitioner  
 Email: [enviroleap@gmail.com](mailto:enviroleap@gmail.com)



### PUBLIC NOTICE

#### CALL FOR REGISTRATION AS INTERESTED & AFFECTED PARTIES

**ENVIRONMENTAL ASSESSMENT FOR THE PROPOSED PROSPECTING IN RESPECT TO BASE & RARE METALS AND PRECIOUS METAL ON EPL 10181, OMAHEKE REGION**

**PROJECT SITE AND DESCRIPTION**  
 Crystalpeak (Pty) Ltd (the Proponent), intends to apply to obtain an Environmental Clearance Certificate for their proposed prospecting activities in respect to Base and Rare Metals and Precious Metals on a combined area, approximate area of 1256,76 Ha in the Omaheke Region. The key component of the proposed activity entails geological mapping and survey and manual sample collection for laboratory analysis, and small-scale mining operation. Access to the sampling or survey sites will be by existing tracks and on foot where vehicle access is limited.

**PUBLIC PARTICIPATION PROCESS**  
 EnviroLeap Consulting invites all interested and Affected Party (I & AP) to register and receive Environmental Assessment (EIA, Scoping and EMP) documents relating to the proposed project for their comments and input. Interested and Affected Parties are herewith request to register by writing to us at the address below no later than 30 July 2025.

**COMMENTS AND QUERIES**  
 Please register and direct all comments, queries to:  
 Mr. Lawrence Tjindin, Environmental Assessment Practitioner  
 Email: [enviroleap@gmail.com](mailto:enviroleap@gmail.com)



### PUBLIC NOTICE

#### CALL FOR REGISTRATION AS INTERESTED & AFFECTED PARTIES

**ENVIRONMENTAL ASSESSMENT FOR THE PROPOSED PROSPECTING IN RESPECT TO BASE & RARE METALS AND PRECIOUS METAL ON EPL 9690, OMAHEKE REGION**

**PROJECT SITE AND DESCRIPTION**  
 Grande Mining (Pty) Ltd (the Proponent), intends to apply to obtain an Environmental Clearance Certificate for their proposed prospecting activities in respect to Base and Rare Metals and Precious Metals on a combined area, approximate area of 102472 Ha in the Omaheke Region. The key component of the proposed activity entails geological mapping and survey and manual sample collection for laboratory analysis, and small-scale mining operation. Access to the sampling or survey sites will be by existing tracks and on foot where vehicle access is limited.

**PUBLIC PARTICIPATION PROCESS**  
 EnviroLeap Consulting invites all interested and Affected Party (I & AP) to register and receive Environmental Assessment (EIA, Scoping and EMP) documents relating to the proposed project for their comments and input. Interested and Affected Parties are herewith request to register by writing to us at the address below no later than 30 July 2025.

**COMMENTS AND QUERIES**  
 Please register and direct all comments, queries to:  
 Mr. Lawrence Tjindin, Environmental Assessment Practitioner  
 Email: [enviroleap@gmail.com](mailto:enviroleap@gmail.com)



### PUBLIC NOTICE

#### ENVIRONMENTAL IMPACT ASSESSMENT (EIA) FOR THE PROPOSED SUBDIVISION AND TOWNSHIP ESTABLISHMENT ON PORTIONS 165, 166, 167, 168, 169, 170, 171, 172, 173, 174, 175, 176 AND 181 OF FARM SWAPOHUND TOWN AND TOWNLANDS NO. 41

Notice is hereby given to all potential interested and Affected Parties (I&AP) that applications for Environmental Clearance Certificates will be submitted to the Environmental Commissioner in terms of the Environmental Management Act (Act No.7 of 2007) for the following activities:

**Project:** Proposed township establishments on portions 165, 166, 167, 168, 169, 170, 171, 172, 173, 174, 175, 176 and 181 of Farm Swapohund Town and Townlands No. 41.


**Proponent:** Municipality of Swakopmund  
 EAP: Green Gain Environmental Consultants cc

The intended activities will trigger certain listed activities that cannot be undertaken without an EIA being undertaken. I&APs are hereby invited to register, request for Background Information Document (BID), and send their comments to [info@greengain.com.na](mailto:info@greengain.com.na).

The last day to send comments is on 22 July 2025.

The public meetings scheduled to take place as follows:  
 Date: Wednesday, 16 July 2025  
 Venue: Tamaritani Community Hall (Next to Cottage Hospital)  
 Time: 08:00 to 19:00

For more information:  
 +26481422927  
[info@greengain.com.na](mailto:info@greengain.com.na)



### PUBLIC NOTICE

#### ENVIRONMENTAL IMPACT ASSESSMENT (EIA) FOR THE PROPOSED SUBDIVISION AND TOWNSHIP ESTABLISHMENT ON PORTIONS 165, 166, 167, 168, 169, 170, 171, 172, 173, 174, 175, 176 AND 181 OF FARM SWAPOHUND TOWN AND TOWNLANDS NO. 41

Notice is hereby given to all potential interested and Affected Parties (I&AP) that applications for Environmental Clearance Certificates will be submitted to the Environmental Commissioner in terms of the Environmental Management Act (Act No.7 of 2007) for the following activities:

**Project:** Proposed township establishments on portions 165, 166, 167, 168, 169, 170, 171, 172, 173, 174, 175, 176 and 181 of Farm Swapohund Town and Townlands No. 41.


**Proponent:** Municipality of Swakopmund  
 EAP: Green Gain Environmental Consultants cc

The intended activities will trigger certain listed activities that cannot be undertaken without an EIA being undertaken. I&APs are hereby invited to register, request for Background Information Document (BID), and send their comments to [info@greengain.com.na](mailto:info@greengain.com.na).

The last day to send comments is on 22 July 2025.

The public meetings scheduled to take place as follows:  
 Date: Wednesday, 16 July 2025  
 Venue: Tamaritani Community Hall (Next to Cottage Hospital)  
 Time: 08:00 to 19:00

For more information:  
 +26481422927  
[info@greengain.com.na](mailto:info@greengain.com.na)



## DRESSED-IN-TIME

LAUNDRY & DRY CLEANERS

### PROFESSIONAL LAUNDRY AND DRY CLEANING SERVICES

WE WASH, IRON AND FOLD



**WE WASH:**

- Duvels
- Blankets
- comforters
- curtains
- Wedding Dresses
- etc.

**WASH TWO BLANKETS FOR ONLY N\$220**

FOR MORE INFO: +264 81 655 9225  
 DORADO VALLEY SHOPPING MALL



**Mining and Exploration ...**

Continued From Pg 2

**IDENTIFYING RICHES**

The Policy recognised that Namibia is rich in biological resources that have both national and international significance.

"The country's Gross Domestic Product (GDP) derives mainly from primary sectors of production, which are heavily dependent on healthy functioning ecosystems and the prudent management of natural resources," the two ministries outlined as the key reasons for the policy's guidance to the overall developmental plan in Namibia.

The ministries agreed on the joint importance that the mining sector plays in the revenue-generating capacity for the nation.

Mining has been the biggest contributor to GDP after government services since the earliest discoveries of minerals in Namibia.

The responsible Ministries have also updated that the number of applications for Exclusive Prospecting Licenses (EPLs) for various minerals continues to increase.

However, "There are major overlaps in the location of rare species, critical biodiversity areas, and the presence of minerals in Namibia.

The potential negative impacts of exploration and mining activities can be devastating to biodiversity and ecosystems," the ministries added.

The biggest concerns stem from damage to the natural environment and the impacts that are left behind after the extraction of minerals has been completed.

**It has been necessary to expand the scope of the policy to include such areas in line with both growth in the mining industry and in biodiversity conservation programmes.**

The ministries indicate that the sector's ability to compromise ecosystem analysis is the reason why they developed and are currently revising the policy.

This is to guide decision making associated with exploration and mining in protected areas and other areas such as communal conservancies, community forests, other state land, game farms, and other freehold land (private land) that hold high-value species.

This also includes environmental sensitive areas.

"It has been necessary to expand the scope of the policy to include such areas in line with both growth in the mining industry and in biodiversity conservation programmes," the ministries state as they aim to balance the impact and access that exploration actors want versus the other economic values that heritage and tourism activities provide.

While several strategies are being employed to address exploration and mining activities in protected areas, the policymakers noted that it is evident that strong policy frameworks and tools should be developed to improve decision-making and provide protection for biodiversity, ecosystem services, and cultural heritage from development impacts.

The only zones that have been completely exempted from exploration are the Etosha National Park, Waterberg National Park, Mangetti National Park, Hardap National Park, Kanovlei State Forest, Gross Barmen Nature Reserve, Khomas Hochland National Park, Naute National Park, Hamweyi State Forest, Nkasa Rupara National Park, Mudumu National Park, Windhoek Nature Reserve, and the Okahandja Nature Reserve.

**EVALUATION**

The ministries have been working with an established technical committee that is aimed at guiding the implementation process of the policy.

The implementation of the policy will be coordinated by a technical committee composed of different stakeholders, led by the two Ministries.

The two ministries will also, with the support of the technical committee, take the lead in coordinating the regular monitoring and evaluation of progress with regard to the implementation of the policy.

**CALL FOR REGISTRATION AS INTERESTED & AFFECTED PARTIES**

**ENVIRONMENTAL ASSESSMENT FOR THE PROPOSED PROSPECTING IN RESPECT TO BASE & RARE METALS AND PRECIOUS METAL ON EPL 9752 & 9755, OMAHEKE REGION**

**1. PROJECT SITE AND DESCRIPTION**

Century Mining (Pty) Ltd (the Proponent), intends to apply to obtain an Environmental Clearance Certificate for their proposed prospecting activities in respect to Base and Rare Metals and Precious Metals on a combined area approximate area of 39834 Ha in the Omaheke Region. The key component of the proposed activity entails geological mapping and survey and manual sample collection for laboratory analysis, and small-scale mining operation. Access to the sampling or survey sites will be by existing tracks and on foot where vehicle access is limited.

**2. PUBLIC PARTICIPATION PROCESS**

Enviro-Leap Consulting invites all Interested and Affected Party (I & AP) to register and receive Environmental Assessment (EIA, Scoping and EMP) documents relating to the proposed project for their comments and input. Interested and Affected Parties are herewith request to register by writing to us at the address below no later than **30 July 2025**.

**3. COMMENTS AND QUERIES**

Please register and direct all comments, queries to:  
 Mr. Lawrence Tjatindi, Environmental Assessment Practitioner  
 Email: [eap.tjatindi@gmail.com](mailto:eap.tjatindi@gmail.com)



**ENVIROLEAP CONSULTING cc**  
a 100% Namibian owned environmental consultant

**Activities on the highest dune in Namibia**

# Dune7 Adventures




**Quadbike Tours**

**Sand Boarding Bar & Restaurant**

**Contact us on:**  
**+264 81 624 9665**  
[dune7adventures@nweb.com.na](mailto:dune7adventures@nweb.com.na)  
[www.dune7adventures.com](http://www.dune7adventures.com)



To place a classifieds advert with us, please contact Ms. Fransina Fredericks T: +264 (61) 246 136 E: fransina@confidentenamibia.com C: +264 81 251 732

# CLASSIFIEDS

**PUBLIC NOTICE**

**NOTICE FOR ENVIRONMENTAL IMPACT ASSESSMENT**

Environment Consulting Services cc hereby gives notice to all potentially interested and Affected Parties (I&APs) that an application will be made to the Environmental Commissioner in terms of the Environmental Management Act (No. 7 of 2007) and Environmental Impact Assessment Regulations (BN 30 of 6 February 2012) for the following:

**PROJECT NAME:** Environmental Impact Assessment (EIA) for the establishment of mining activities of dimension stone on Mining Licence (ML) 270, Karibib district, Erongo region.

**PROJECT LOCATION:** The Mining Licence (ML) 270 is situated at Farm Oshikulu, No. 55, approximately 6 km South-west of Karibib, Karibib district, Erongo region.


**PROJECT DESCRIPTION:** The project involves conducting an Environmental Impact Assessment (EIA) for the establishment of mining activities of dimension stone on Mining Licence (ML) 270, Karibib district, Erongo region.

**PROJECT INVOLVEMENT:** Proponent: Elegant Stone Mining and Quarries (Pty) Ltd

Environmental Assessment Practitioner (EAP): EnviroLeap Consulting Services cc

**REGISTRATION OF I&APs AND SUBMISSION OF COMMENTS:** In line with Namibia's Environmental Management Act (No. 7 of 2007) and EIA regulations (BN 30 of 6 February 2012), all I&APs are hereby invited to register and submit their comments, concerns or questions in writing via email: [enviroleap@gmail.com](mailto:enviroleap@gmail.com) or before **Friday 01st August 2025**.

A public participation meeting will be held as follows:  
Place: Community Hall, Karibib  
Date: 19 July 2025  
Time: 10:00  
Contact: +264 81 8595643  
Email: [enviroleap@gmail.com](mailto:enviroleap@gmail.com)



**PUBLIC NOTICE**

**ENVIRONMENTAL AND SOCIAL IMPACT ASSESSMENT (ESIA) FOR THE PROPOSED DESIGN AND CONSTRUCTION OF OMAHEKE - OSHIKULUFITU ACCESS GRAVEL ROAD STANDARDS (3XK) - OMAHATI REGION, NAMIBIA**

EnviroLeap Consulting cc hereby gives notice to all potential interested and Affected Parties (I&APs), that an application for Environmental Clearance Certificate will be made to the Environmental Commissioner in terms of the Environmental Management Act (No. 7 of 2007) as follows:

**Proponent:** Ministry of Works and Transport  
**Environmental Assessment Practitioner:** EnviroLeap Consulting cc  
**Project Description:** Ministry of Works and Transport - Namibia intends to obtain an Environmental Clearance Certificate (ECC) for the design and construction of an access gravel road from Oshikulu - Oshikulu Clinic and School, approximately (3km). The project proponent intends to do abstraction of road construction materials from identified borrow pits within Oshikulu village/ Arrangulung Constituency.

**Project Location:** The proposed project will occur in Arrangulung constituency, Omuasati region. All borrow pits to be identified and re-habilitated will be within the constituency's area of influence. Economic activity in this area is centred on communal livestock farming and Mahangu cultivation. Oshikulu Clinic and School is located approximately 2.5km from Oshikulu via C64 road.

**Public participation process:** Interested and affected parties are hereby notified that a public participation meeting will be held as follows:

Date & Time	Activity	Venue - Village
19.07.2025, 10:00 am	Consultative Meeting	Oshikulu Community Hall

The participation and commenting period is effective until 19 July 2025 with the Environmental Consultant.

To register or request for Background Information Document, submit your details in writing to the Environmental Consultant using the contact details given:  
EnviroLeap Consulting - Environmental Consultant  
Phone: +264 81 8595643  
[info@enviroleap.com](mailto:info@enviroleap.com)



**PUBLIC NOTICE**

**PUBLIC NOTICE - ENVIRONMENTAL SCOPING ASSESSMENT AND PUBLIC CONSULTATION PROCESS**

Notice is hereby given that an Environmental Scoping Assessment (ESA) and Public Consultation Process (PCP) are being conducted in terms of the Environmental Management Act (Act No. 7 of 2007) and related EIA regulations for the activity listed below. On completion of the aforesaid processes, a formal application will be submitted to the Office of the Environmental Commissioner (OEC) for consideration to grant an Environmental Clearance Certificate (ECC) allowing the implementation.

**Use:** Amendment of The Conditions of Licence of Farm (Licence) 1026/15 No. 5522, being "Undetermined use to 'Business and Related Activities' (Business Licence) 40 000 m<sup>2</sup>, being plot 1 in the Farming East Region.

**Proponent:** Bessie Tjallingii and associated interested and affected parties

Affected and interested parties (I&APs) are hereby invited to register for the ESA and to obtain information on the study being conducted. Furthermore, interested parties are requested to submit written comments, objections and/or concerns which should reach here with respect to the envisaged development.

A public participation meeting will be held as follows:  
Place: Community Hall, Karibib  
Date: 19 July 2025  
Time: 10:00  
Contact: +264 81 8595643  
Email: [enviroleap@gmail.com](mailto:enviroleap@gmail.com)

**Registration of I&APs and Submission of Comments:** In line with Namibia's Environmental Management Act (No. 7 of 2007) and EIA regulations (BN 30 of 6 February 2012), all I&APs are hereby invited to register and submit their comments, concerns or questions in writing via email: [enviroleap@gmail.com](mailto:enviroleap@gmail.com) or before **Friday 01st August 2025**.

A public participation meeting will be held as follows:  
Place: Community Hall, Karibib  
Date: 19 July 2025  
Time: 10:00  
Contact: +264 81 8595643  
Email: [enviroleap@gmail.com](mailto:enviroleap@gmail.com)



**PUBLIC NOTICE**

**NOTICE FOR ENVIRONMENTAL IMPACT ASSESSMENT**

Environment Consulting Services cc hereby gives notice to all potentially interested and Affected Parties (I&AP) that an application will be made to the Environmental Commissioner in terms of the Environmental Management Act (No. 7 of 2007) and Environmental Impact Assessment Regulations (BN 30 of 6 February 2012) for the following:

**PROJECT NAME:** Environmental Impact Assessment (EIA) for the establishment of exploration activities of base and rare metals, dimension stone, industrial minerals and precious metals on EPL 0702, Karibib district, Erongo region.


**PROJECT LOCATION:** The EPL 0702 is on wavy Farm Oshikulu, No. 55 and Farm Debesberg No. 95 situated approximately 15 km east of Karibib, Karibib district, Erongo region.

**PROJECT DESCRIPTION:** The project involves conducting an Environmental Impact Assessment (EIA) for the establishment of exploration activities of base and rare metals, dimension stone, industrial minerals and precious metals on EPL 0702, Karibib district, Erongo region.

**PROJECT INVOLVEMENT:** Proponent: Amal Mining (Pty) Ltd  
Environmental Assessment Practitioner (EAP): EnviroLeap Consulting Services cc

**REGISTRATION OF I&APs AND SUBMISSION OF COMMENTS:** In line with Namibia's Environmental Management Act (No. 7 of 2007) and EIA regulations (BN 30 of 6 February 2012), all I&APs are hereby invited to register and submit their comments, concerns or questions in writing via email: [enviroleap@gmail.com](mailto:enviroleap@gmail.com) or before **Friday 01st August 2025**.

A public participation meeting will be held as follows:  
Place: Community Hall, Karibib  
Date: 19 July 2025  
Time: 10:00  
Contact: +264 81 8595643  
Email: [enviroleap@gmail.com](mailto:enviroleap@gmail.com)



**PUBLIC NOTICE**

**CALL FOR REGISTRATION AS INTERESTED & AFFECTED PARTIES**

**ENVIRONMENTAL ASSESSMENT FOR THE PROPOSED PROSPECTING IN RESPECT TO BASE & RARE METALS AND PRECIOUS METAL ON EPL 9702 & 9756**

**OMAHKE REGION**

**PROJECT SITE AND DESCRIPTION**

Century Mining (Pty) Ltd (the Proponent), intends to apply to obtain an Environmental Clearance Certificate for their proposed prospecting activities in respect to Base and Rare Metals and Precious Metals on a combined area approximately 0.5 km<sup>2</sup> in the Omuasati Region. The key component of the proposed activity entails geological mapping and survey and manual sample collection for laboratory analysis, and small-scale mining operation. Access to the sampling or survey sites will be by existing tracks and on foot where vehicle access is limited.


**PUBLIC PARTICIPATION PROCESS**

EnviroLeap Consulting invites all interested and Affected Parties (I & AP) to register and receive Environmental Assessment (EIA, Scoping and EMP) documents relating to the proposed project for their comments and input. Interested and Affected Parties are hereby invited to register by writing to us at the address below no later than **30 February 2025**.

**COMMENTS AND QUERIES**

Please register and direct all comments, queries to:

Mr. Lawrence Tjallingii, Environmental Assessment Practitioner  
Email: [enviroleap@gmail.com](mailto:enviroleap@gmail.com)



**PUBLIC NOTICE**

**CALL FOR REGISTRATION AS INTERESTED & AFFECTED PARTIES**

**ENVIRONMENTAL ASSESSMENT FOR THE PROPOSED PROSPECTING IN RESPECT TO BASE & RARE METALS AND PRECIOUS METAL ON EPL 1018 L, OMAHEKE REGION**

**OMAHKE REGION**

**PROJECT SITE AND DESCRIPTION**

Crystaleap (Pty) Ltd (the Proponent), intends to apply to obtain an Environmental Clearance Certificate for their proposed prospecting activities in respect to Base and Rare Metals and Precious Metals on a combined area approximately 0.5 km<sup>2</sup> in the Omuasati Region. The key component of the proposed activity entails geological mapping and survey and manual sample collection for laboratory analysis, and small-scale mining operation. Access to the sampling or survey sites will be by existing tracks and on foot where vehicle access is limited.


**PUBLIC PARTICIPATION PROCESS**

EnviroLeap Consulting invites all interested and Affected Parties (I & AP) to register and receive Environmental Assessment (EIA, Scoping and EMP) documents relating to the proposed project for their comments and input. Interested and Affected Parties are hereby invited to register by writing to us at the address below no later than **30 July 2025**.

**COMMENTS AND QUERIES**

Please register and direct all comments, queries to:

Mr. Lawrence Tjallingii, Environmental Assessment Practitioner  
Email: [enviroleap@gmail.com](mailto:enviroleap@gmail.com)



**PUBLIC NOTICE**

**CALL FOR REGISTRATION AS INTERESTED & AFFECTED PARTIES**

**ENVIRONMENTAL ASSESSMENT FOR THE PROPOSED PROSPECTING IN RESPECT TO BASE & RARE METALS AND PRECIOUS METAL ON EPL 9690, OMAHEKE REGION**

**OMAHKE REGION**

**PROJECT SITE AND DESCRIPTION**

Grande Mining (Pty) Ltd (the Proponent), intends to apply to obtain an Environmental Clearance Certificate for their proposed prospecting activities in respect to Base and Rare Metals and Precious Metals on a combined area approximately 0.5 km<sup>2</sup> in the Omuasati Region. The key component of the proposed activity entails geological mapping and survey and manual sample collection for laboratory analysis, and small-scale mining operation. Access to the sampling or survey sites will be by existing tracks and on foot where vehicle access is limited.


**PUBLIC PARTICIPATION PROCESS**

EnviroLeap Consulting invites all interested and Affected Parties (I & AP) to register and receive Environmental Assessment (EIA, Scoping and EMP) documents relating to the proposed project for their comments and input. Interested and Affected Parties are hereby invited to register by writing to us at the address below no later than **30 July 2025**.

**COMMENTS AND QUERIES**

Please register and direct all comments, queries to:

Mr. Lawrence Tjallingii, Environmental Assessment Practitioner  
Email: [enviroleap@gmail.com](mailto:enviroleap@gmail.com)



**PUBLIC NOTICE**

Please take note that Karau Town Planning and Development Specialists has been appointed by the owner of Erf 1321 Oshakati North (Extension No. 4), to apply to the Oshakati Town Council and the Urban and Regional Planning Board for the:

**REZONING OF ERF 1321, OSHAKATI NORTH (EXTENSION NO. 4), FROM "SINGLE RESIDENTIAL" WITH A DENSITY OF 1:1000m<sup>2</sup> TO "GENERAL RESIDENTIAL" WITH A DENSITY 1:1000m<sup>2</sup>**

In accordance with the Oshakati Zoning Scheme and Part 2, Section 105 of the Urban and Regional Planning Act No. 5 of 2016, Karau TPDS hereby provides public notification of the above application.

Erf 1321 is located along north of the main road of Erongo, before the fourth four-way stop of Tshopana Taba Tshongwe Street. The property is currently zoned "Single Residential" with a density of 1:1000m<sup>2</sup> and measures 1534 sqm in extent.

At present, the erf is vacant. It is with the intention of the owner of the erf to rezone the erf from "Single Residential" with a density of 1:1000m<sup>2</sup> to "General Residential" with a density of 1:1000m<sup>2</sup>, in order to align the proposed activities on the erf to the zoning and by-laws of the Oshakati Town Council and the Urban and Regional Planning Board.

Please further take note that -

(a) The plan of the portion for inspection at the offices of the Oshakati Town Council, Town Planning Department;

(b) Any person having objections to the rezoning concerned or who wants to comment, may in writing lodge such objections and comments, together with the grounds, with the Chief Executive Officer of the Oshakati Town Council, and with the applicant within 14 days of the last publication of this notice, no later than 7 July 2025.

**FOR MORE INFORMATION AND QUERIES, KINDLY CONTACT:**

Ms. Lawrence Tjallingii, Environmental Assessment Practitioner  
Email: [enviroleap@gmail.com](mailto:enviroleap@gmail.com)



**PUBLIC NOTICE**

**ENVIRONMENTAL IMPACT ASSESSMENT (EIA) FOR THE PROPOSED SUBDIVISION OF THE REMAINDER OF KATIMA MULLO TOWNLAND NO. 1328 INTO PORTION "A" AND THE REMAINDER & REZONING OF PORTION "A" FROM "UNDETERMINED" TO "GOVERNMENT" TO ENABLE THE CONSTRUCTION OF THE SPORT COMPLEX AND RELATED PUBLIC INFRASTRUCTURE**

Notice is hereby given to all potential interested and Affected Parties (I&APs) that an application for the Environmental Clearance Certificate will be submitted to the Environmental Commissioner in terms of the Environmental Management Act (Act No. 07 of 2007) for the following activities:

**Project Title:** Proposed subdivision of the Remainder of Katima Mullo Town & Townlands No.1328 and Rezoning of Portion A from "Undetermined" to "Government" for the construction of the proposed Sport Complex and Related Infrastructure.

**Proponent:** Ministry of Education, Innovation, Youth, Sport, Arts and Culture  
**EAP:** Green Gain Environmental Consultants cc

**Project Background**

Katima Mullo Town Council has donated a plot measuring 176m x 100m in extent to the Government for the development of an international sports stadium. The aim is to support government efforts in concentrating sport development, empowering youth, and fostering inclusive socio-economic development in the Zambezi Region. The proposed development site is still zoned undetermined and is part of the Remainder of Katima Mullo Town and Townlands No.1328.

I&APs are hereby invited to register, request for Background Information Document (BID), and send their comments to [info@greengain.com](mailto:info@greengain.com) on or before 15 July 2025.

The need for a public meeting will be communicated to all registered I&APs.

**For more information:**

+264 81 42 2837  
[info@greengain.com](mailto:info@greengain.com)  
<http://www.greengain.com>



**PUBLIC NOTICE**

**ENVIRONMENTAL IMPACT ASSESSMENT (EIA) FOR THE PROPOSED SUBDIVISION AND TOWNSHIP ESTABLISHMENT ON PORTIONS 165, 166, 167, 168, 169, 170, 171, 172, 174, 175, 176 AND 181 OF FARM SWAKOPMUND TOWN AND TOWNLANDS NO. 41**

Notice is hereby given to all potential interested and Affected Parties (I&APs) that applications for Environmental Clearance Certificates will be submitted to the Environmental Commissioner in terms of the Environmental Management Act (Act No. 07 of 2007) for the following activities:

**Project:** Proposed township establishments on portions 165, 166, 167, 168, 169, 170, 171, 172, 173, 174, 175, 176 and 181 of Farm Swakopmund Town and Townlands No. 41.

**Proponent:** Municipality of Swakopmund  
**EAP:** Green Gain Environmental Consultants cc

The intended activities will trigger certain listed activities that cannot be undertaken without an EIA being undertaken. I&APs are hereby invited to register, request for Background Information Document (BID), and send their comments to [info@greengain.com](mailto:info@greengain.com).

The last day to send comments is on 22 July 2025.

The public meeting is scheduled to take place as follows:

Date: Wednesday, 16 July 2025  
Place: Tamariska Community Hall (Next to Cottage Hospital)  
Time: 10:00 to 19:00

For more information:

+264 81 42 2837  
[info@greengain.com](mailto:info@greengain.com)  
<http://www.greengain.com>





# 192 Registration Officials Recruited for SRV in Kavango East

Annaketa Hakera

The Electoral Commission of Namibia (ECN) has recruited 192 registration officials in preparation for the upcoming Supplementary Registration of Voters (SRV) in the Kavango East Region.

Speaking during a stakeholder engagement meeting held in Rundu on Wednesday, Regional Electoral Officer Paulus Sifire announced that 295 voter registration points will be established across the region.

These will be supported by 48 registration teams, consisting of fixed, semi-fixed, and mobile units to ensure wide accessibility for all eligible voters.

Sifire explained that the current recruitment strictly focuses on SRV operations, and that recruitment for polling day officials will be conducted separately.

"We attracted applicants who are unemployed and reside within their respective constituencies to reduce logistical burdens, particularly accommodation during training," he said.

He added that the database used in the recruitment process was compiled last year. All temporary officials are hired on a contractual basis and undergo thorough verification to ensure they are not formally employed elsewhere.

Sifire emphasised the importance of a credible voter register, stating: "A credible voters' register is essential for free, fair, and transparent elections."

"The SRV exercise plays a crucial role in keeping the voters' register current and accurate," he noted.

He urged all eligible voters to participate in the process and exercise their democratic right to vote in the upcoming elections. Additionally, he called on stakeholders including traditional authorities, church leaders, and political figures to join ECN in amplifying voter awareness and education efforts.

The SRV process will run from 4 to 19 August 2025 as part of preparations for the national elections scheduled for 26 November 2025.

The final voters' register is expected to be published on 24 and 25 October.

The meeting, however, was not met without criticism. Some political party representatives raised concerns about the transparency of ECN's recruitment practices.

Augustinus Shindimba, the Kavango East regional coordinator of the All People's Party (APP), accused ECN of lacking accountability and failing to evaluate the performance of officials from previous electoral cycles.

"If there's no transparency, we're going to lose everything and democracy won't be democracy," Shindimba argued.

He claimed that the absence of a formal post-election evaluation process has allowed untrustworthy individuals to return to the system unchecked.

He went on to highlight the frustration of unemployed youth who, despite applying, were overlooked.

"It appears the ECN keeps returning to the same individuals instead of giving new applicants, especially the youth, a fair chance," he concluded.

Kavango East registration supervisors have already been deployed across the constituency, with most operating out of their respective Regional Council offices. Those assigned to Rundu Urban and Rundu local authority constituencies are based at the regional office.

**CALL FOR REGISTRATION AS INTERESTED & AFFECTED PARTIES**

**ENVIRONMENTAL ASSESSMENT FOR THE PROPOSED PROSPECTING IN RESPECT TO BASE AND RARE METALS AND PRECIOUS METAL ON EPL 10181, OMAHEKE REGION**

**1. PROJECT SITE AND DESCRIPTION**

Crystalpeak (Pty) Ltd (the Proponent), intends to apply to obtain an Environmental Clearance Certificate for their proposed prospecting activities in respect to **Base and Rare Metals and Precious Metals** on a combined area approximate area of **1256.76 Ha** in the Omaheke Region. The key component of the proposed activity entails geological mapping and survey and manual sample collection for laboratory analysis, and small-scale mining operation. Access to the sampling or survey sites will be by existing tracks and on foot where vehicle access is limited.

**2. PUBLIC PARTICIPATION PROCESS**

EnviroLeap Consulting invites all Interested and Affected Parties (I & AP) to register and receive Environmental Assessment (EA), Scoping and EMP documents relating to the proposed project for their comments and input. Interested and Affected Parties are hereby requested to register by writing to us at the address below no later than **30 July 2025**.

**3. COMMENTS AND QUERIES**

Please register and direct all comments, queries, to:  
 Mr. Lawrence Tjindil, Environmental Assessment Practitioner  
 Email: [law@enviroleap.com](mailto:law@enviroleap.com)



**ENVIROLEAP CONSULTING cc**  
10101 Rundu, Omaheke Region