





# APPENDIX B: PUBLIC CONSULTATION

To place a classifieds advert with us, please contact  
 Ms. Fransina Fredericks  
 T: +264 (61) 246 136 E: fransina@confidentenambibia.com  
 C: +264 81 231 7332

## CLASSIFIEDS

PUBLIC NOTICE	PUBLIC NOTICE	PUBLIC NOTICE	PUBLIC NOTICE	PUBLIC NOTICE
<p><b>NOTICE FOR ENVIRONMENTAL IMPACT ASSESSMENT</b></p> <p>EnviroLeap Consulting Services cc hereby gives notice to all potentially interested and Affected Parties (I&amp;AP) that an application will be made to the Environmental Commissioner in terms of the Environmental Management Act (No 7 of 2007) and Environmental Impact Assessment Regulations (GN 30 of 6 February 2012) for the following:</p> <p><b>PROJECT NAMES:</b>                  Environmental Impact Assessment (EIA) for the establishment of mining activities of dimension stone on Mining Licence (ML) 270, Karibib district, Erongo region.</p> <p><b>PROJECT LOCATION:</b> The Mining Licence (ML) 270 is situated at Farm Oka (Namibia), No. 55, approximately 6 km South-east of Karibib, Karibib district, Erongo region.</p> <p><b>PROJECT DESCRIPTION:</b> The project involves conducting an Environmental Impact Assessment (EIA) for the establishment of mining activities of dimension stone on Mining Licence (ML) 270, Karibib district, Erongo region.</p> <p><b>PROJECT INVOLVEMENT:</b>                  Proponent: Benguet Stone Mining and Quarries (Pty) Ltd                  Environmental Assessment Practitioner (EAP): EnviroLeap Consulting Services cc</p> <p><b>REGISTRATION OF I&amp;APs AND SUBMISSION OF COMMENTS:</b> In line with Namibia's Environmental Management Act (No. 7 of 2007) and EIA Regulations (GN 30 of 6 February 2012), all I&amp;APs are hereby invited to register and submit their comments, concerns or questions in writing via Email: <a href="mailto:enviro@enviroleap.com">enviro@enviroleap.com</a> on or before <b>Friday 9<sup>th</sup> August 2025</b>.</p> <p>A public participation meeting will be held as follows:                  Place: Community Hall, Karibib                  Date: 19 July 2025                  Time: 10:00                  Contact: +264 81955643                  Email: <a href="mailto:enviro@enviroleap.com">enviro@enviroleap.com</a></p> <p></p>	<p><b>PUBLIC NOTICE - ENVIRONMENTAL SCOPING ASSESSMENT (ESA) AND PUBLIC CONSULTATION PROCESS</b></p> <p>Notice is hereby given that an Environmental Scoping Assessment (ESA) and Public Consultation Process (PCP) are being conducted in terms of the Environmental Management Act (Act No. 7 of 2007) and related EIA regulations for the activity listed below. On completion of the aforementioned processes, a formal application will be submitted to the Office of the Environmental Commissioner (OEC) for consideration to grant an Environmental Clearance Certificate (ECC) allowing the implementation.</p> <p><b>Location:</b> Amendment of Site Conditions of Port of X of Farm Oka (Namibia) No. 192 from "Industrial" to "Residential and Rural Activities". Port of X measures about 4000 m<sup>2</sup>. The project is located in the Erongo Region.</p> <p><b>Proponent:</b> Namibia Shipping Line</p> <p><b>Interested and Affected Parties:</b> Affected and Interested Parties (AIP) are hereby invited to register for the ESA so as to obtain information and be heard. Furthermore, AIPs are also requested to submit their comments, objections and/or concerns which form part of the public participation process.</p> <p><b>Registration of I&amp;APs and Submission of Comments:</b> In line with Namibia's Environmental Management Act (No. 7 of 2007) and EIA Regulations (GN 30 of 6 February 2012), all I&amp;APs are hereby invited to register and submit their comments, concerns or questions in writing via Email: <a href="mailto:enviro@enviroleap.com">enviro@enviroleap.com</a> on or before <b>Friday 9<sup>th</sup> August 2025</b>.</p> <p><b>Public Participation Meeting:</b> A public participation meeting will be held as follows:                  Place: Community Hall, Karibib                  Date: 19 July 2025                  Time: 10:00                  Contact: +264 81955643                  Email: <a href="mailto:enviro@enviroleap.com">enviro@enviroleap.com</a></p> <p><b>EA Consultant:</b>                  Cell: 081 419 3125                  Fax: 081 545 0215                  Email: <a href="mailto:enviro@enviroleap.com">enviro@enviroleap.com</a>                  Box 25021, Windhoek</p> <p></p>	<p><b>NOTICE FOR ENVIRONMENTAL IMPACT ASSESSMENT</b></p> <p>EnviroLeap Consulting Services cc hereby gives notice to all potentially interested and Affected Parties (I&amp;AP) that an application will be made to the Environmental Commissioner in terms of the Environmental Management Act (No 7 of 2007) and Environmental Impact Assessment Regulations (GN 30 of 6 February 2012) for the following:</p> <p><b>PROJECT NAMES:</b>                  Environmental Impact Assessment (EIA) for the establishment of exploration activities of base and rare metals, dimension stone, industrial minerals and precious metals on EPL 8702, Karibib district, Erongo region.</p> <p><b>PROJECT LOCATION:</b> The EPL 8702 covers Farm Oka (Namibia), No. 55 and Farm Dobbelsberg No. 99, situated approximately 15 km east of Karibib, Karibib district, Erongo region.</p> <p><b>PROJECT DESCRIPTION:</b> The project involves conducting an Environmental Impact Assessment (EIA) for the establishment of exploration activities of base and rare metals, dimension stone, industrial minerals and precious metals on EPL 8702, Karibib district, Erongo region.</p> <p><b>PROJECT INVOLVEMENT:</b>                  Proponent: Amal Mining (Pty) Ltd                  Environmental Assessment Practitioner (EAP): EnviroLeap Consulting Services cc</p> <p><b>REGISTRATION OF I&amp;APs AND SUBMISSION OF COMMENTS:</b> In line with Namibia's Environmental Management Act (No. 7 of 2007) and EIA Regulations (GN 30 of 6 February 2012), all I&amp;APs are hereby invited to register and submit their comments, concerns or questions in writing via Email: <a href="mailto:enviro@enviroleap.com">enviro@enviroleap.com</a> on or before <b>Friday 9<sup>th</sup> August 2025</b>.</p> <p>A public participation meeting will be held as follows:                  Place: Community Hall, Karibib                  Date: 19 July 2025                  Time: 10:00                  Contact: +264 81955643                  Email: <a href="mailto:enviro@enviroleap.com">enviro@enviroleap.com</a></p> <p></p>	<p><b>CALL FOR REGISTRATION AS INTERESTED &amp; AFFECTED PARTIES</b></p> <p><b>ENVIRONMENTAL ASSESSMENT FOR THE PROPOSED PROSPECTING IN RESPECT TO BASE &amp; RARE METALS AND PRECIOUS METAL ON EPL 9752 &amp; 9755, OMAHEKE REGION</b></p> <p><b>PROJECT SITE AND DESCRIPTION</b>                  Century Mining (Pty) Ltd (the Proponent), intends to apply to obtain an Environmental Clearance Certificate for their proposed prospecting activities in respect to Base and Rare Metals and Precious Metals on a combined area, approximate area of 37654 Ha in the Omaheke Region. The key component of the proposed activity entails geological mapping and survey and manual sample collection for laboratory analysis, and small-scale mining operation. Access to the sampling or survey sites will be by existing tracks and on foot where vehicle access is limited.</p> <p><b>PUBLIC PARTICIPATION PROCESS</b>                  EnviroLeap Consulting invites all interested and Affected Party (I &amp; AP) to register and receive Environmental Assessment (EIA), Scoping and EMP documents relating to the proposed project for their comments and input. Interested and Affected Parties are hereby invited to register by writing to us at the address below no later than <b>30 February 2025</b>.</p> <p><b>COMMENTS AND QUERIES</b>                  Please register and direct all comments, queries to:                  Mr. Lawrence Tjatinji, Environmental Assessment Practitioner                  Email: <a href="mailto:enviro@enviroleap.com">enviro@enviroleap.com</a></p> <p></p>	<p><b>CALL FOR REGISTRATION AS INTERESTED &amp; AFFECTED PARTIES</b></p> <p><b>ENVIRONMENTAL ASSESSMENT FOR THE PROPOSED PROSPECTING IN RESPECT TO BASE &amp; RARE METALS AND PRECIOUS METAL ON EPL 10418, OMAHEKE REGION</b></p> <p><b>PROJECT SITE AND DESCRIPTION</b>                  Crystalline (Pty) Ltd (the Proponent), intends to apply to obtain an Environmental Clearance Certificate for their proposed prospecting activities in respect to Base and Rare Metals and Precious Metals on a combined area, approximate area of 1250.76 Ha in the Omaheke Region. The key component of the proposed activity entails geological mapping and survey and manual sample collection for laboratory analysis, and small-scale mining operation. Access to the sampling or survey sites will be by existing tracks and on foot where vehicle access is limited.</p> <p><b>PUBLIC PARTICIPATION PROCESS</b>                  EnviroLeap Consulting invites all interested and Affected Party (I &amp; AP) to register and receive Environmental Assessment (EIA), Scoping and EMP documents relating to the proposed project for their comments and input. Interested and Affected Parties are hereby invited to register by writing to us at the address below no later than <b>30 July 2025</b>.</p> <p><b>COMMENTS AND QUERIES</b>                  Please register and direct all comments, queries to:                  Mr. Lawrence Tjatinji, Environmental Assessment Practitioner                  Email: <a href="mailto:enviro@enviroleap.com">enviro@enviroleap.com</a></p> <p></p>

**PUBLIC NOTICE**

**CALL FOR REGISTRATION AS INTERESTED & AFFECTED PARTIES**

**ENVIRONMENTAL ASSESSMENT FOR THE PROPOSED PROSPECTING IN RESPECT TO BASE & RARE METALS AND PRECIOUS METAL ON EPL 9690, OMAHEKE REGION**

**PROJECT SITE AND DESCRIPTION**  
 Grande Mining (Pty) Ltd (the Proponent), intends to apply to obtain an Environmental Clearance Certificate for their proposed prospecting activities in respect to Base and Rare Metals and Precious Metals on a combined area, approximate area of 19294.72 Ha in the Omaheke Region. The key component of the proposed activity entails geological mapping and survey and manual sample collection for laboratory analysis, and small-scale mining operation. Access to the sampling or survey sites will be by existing tracks and on foot where vehicle access is limited.

**PUBLIC PARTICIPATION PROCESS**  
 EnviroLeap Consulting invites all interested and Affected Party (I & AP) to register and receive Environmental Assessment (EIA), Scoping and EMP documents relating to the proposed project for their comments and input. Interested and Affected Parties are hereby invited to register by writing to us at the address below no later than **30 July 2025**.

**COMMENTS AND QUERIES**  
 Please register and direct all comments, queries to:  
 Mr. Lawrence Tjatinji, Environmental Assessment Practitioner  
 Email: [enviro@enviroleap.com](mailto:enviro@enviroleap.com)



**PUBLIC NOTICE**

Please take note that Kamau Town Planning and Development Specialists has been appointed by the owner of Erf 1327, Oshakati North (Extension No. 4), to apply to the Oshakati Town Council and the Urban and Regional Planning Board for the:

**-REZONING OF ERF 1327, OSHAKATI NORTH (EXTENSION NO. 4), FROM "SINGLE RESIDENTIAL" WITH A DENSITY OF 1:300M<sup>2</sup> TO "GENERAL RESIDENTIAL" WITH A DENSITY 1:100M<sup>2</sup>.**

In accordance with the Oshakati Zoning Scheme and Part 2, Section 10 of the Urban and Regional Planning Act No. 8 of 2018, Kamau TPDS hereby provides public notification of the above application.

Erf 1327 is located along north of the main road of Bineya, before the fourth four-way stop of Tobiasquaaba Tsalenge Street. The property is currently zoned "Single Residential" with a density of 1:300m<sup>2</sup> and measures 154 sqm in extent.

At present, the erf is vacant. It is with the intention of the owner of the erf to rezone the erf from "Single Residential" with a density of 1:300m<sup>2</sup> to "General Residential" with a density of 1:100m<sup>2</sup> in order to align the proposed activities on the erf to the zoning and by-laws of the Oshakati Town Council and the Urban and Regional Planning Board.

Please further take note that -  
 (a) The plan of the portion lies for inspection at the offices of the Oshakati Town Council, Town Planning Department;  
 If any person having objections to the rezoning concerned or who wants to comment, may in writing lodge such objections and comments, together with the grounds, with the Chief Executive Officer of the Oshakati Town Council, and with the applicant within 14 days of the last publication of this notice, no later than 7 July 2025.

**FOR MORE INFORMATION AND QUERIES, KINDLY CONTACT:**

  
 No. 81, Damara Street, Windhoek  
 Tel: +264 81 231 7332  
 Email: [info@kamau.com.na](mailto:info@kamau.com.na)  
[www.kamau.com.na](http://www.kamau.com.na)

  
 Oshakati Town Council (Windhoek)  
 Planning and Technical Department  
 P.O. Box 10000, Windhoek  
 Tel: +264 81 231 7332  
 Email: [info@oshakatitowncouncil.com.na](mailto:info@oshakatitowncouncil.com.na)

**PUBLIC NOTICE**

**ENVIRONMENTAL IMPACT ASSESSMENT (EIA) FOR THE PROPOSED SUBDIVISION AND TOWNSHIP ESTABLISHMENT ON PORTIONS 166, 166A, 167, 168, 169, 170, 171, 172, 173, 174, 175, 176 AND 181 OF FARM SWAKOPMUND TOWN AND TOWNSHIPS NO. 41**

Notice is hereby given to all potential interested and Affected Parties (I&AP) that applications for Environmental Clearance Certificates will be submitted to the Environmental Commissioner in terms of the Environmental Management Act (Act No. 7 of 2007) for the following activities.

Project: Proposed township establishments on portions 166, 166A, 167, 168, 169, 170, 171, 172, 173, 174, 175, 176 and 181 of Farm Swakopmund Town and Townships No. 41.

Proponent: Municipality of Swakopmund  
 EAP: Green Gain Environmental Consultants cc

The intended activities will trigger certain listed activities that cannot be undertaken without an EIA being undertaken. I&APs are hereby invited to register, request for Background Information (BGI), and send their comments to [info@greengain.com.na](mailto:info@greengain.com.na).

The last day to send comments is on 22 July 2025.

The public meeting is scheduled to take place as follows:  
 Date: Wednesday, 16 July 2025  
 Venue: Tanselala Community Hall (Next to Cottage Hospital)  
 Time: 10:00 to 19:00

For more information  
 +264 81 242 297  
[info@greengain.com.na](mailto:info@greengain.com.na)



**DRESSED-IN-TIME**  
 LAUNDRY & DRY CLEANERS

**PROFESSIONAL LAUNDRY AND DRY CLEANING SERVICES**

**WE WASH, IRON AND FOLD**

**WE WASH:**

- Duvels
- Blankets
- comforters
- curtains
- Wedding Dresses
- etc.

**WASH TWO BLANKETS FOR ONLY N\$220**

**FOR MORE INFO: +264 81 655 9225**  
 DORADO VALLEY SHOPPING MALL





# Nkurenkuru Expo Boosts Local Economy and Empowers

Annaketa Haikera

At the official opening of the 6th Nkurenkuru Expo in the Kavango West Region, the Expo's patron, former President Hifikepunye Pohamba, read by National Council Vice Chairperson Victoria Kauma, said the Expo drives local economic growth by providing a platform for sales, partnerships, and investment.

Held under the theme Accelerate trade and innovation in sustainable manners through stakeholders' collaboration and engagement.

According to Pohamba, Expo plays a key role in stimulating local economic development

by creating a market for businesses to sell their products, find new clients, form valuable partnerships, and attract investment into the region.

"It directly and indirectly provides employment and income for numerous families in this community, strengthening their ability to care for their children, pursue education, and improve their standards of living," Pohamba noted.

He further highlighted, the Expo strengthens regional cooperation by attracting participants from across the country and from neighboring regions, helping to foster collaboration, unity, and a shared understanding that we are all stakeholders in the future of this land.

Pohamba added that the expo shines a light on the entrepreneurial roles of women and young people groups who often face greater obstacles in accessing resources, thereby helping to empower them and integrate their talents into the mainstream of the local and national economic framework.

"Women and young people are the future of this country, the innovators, leaders, and job creators of tomorrow. Providing them a platform to grow their businesses, connect with markets, and develop their skills is not just desirable, it is essential for sustained and inclusive development," Pohamba highlighted.

Meanwhile, the Mayor of Nkurenkuru Town, Jafet Muti, highlighted that the Nkurenkuru Expo was born out of a desire to create a platform where local entrepreneurs, SMEs, youth, farmers, artists, and innovators can showcase their talents, market their products and services, and forge valuable networks that open doors for growth and sustainability.

"Over the years," he said, "we have witnessed inspiring stories of empowerment, business growth, and regional integration that all began with a single stall at this very Expo," he said.

Muti emphasised that the theme of this year's Expo is both timely and relevant. It reflects the town's ongoing commitment to fostering local economic development in an inclusive, innovative, and sustainable manner.

"As we move forward, it is crucial that we continue to support small businesses, youth start-ups, and community-led initiatives—because they are the backbone of our economy," Muti added.

At the 6th annual Nkurenkuru Expo Gala Dinner held in early May 2025, the Nkurenkuru Town Council raised an impressive N\$524,450 in pledged contributions.

This significantly surpassed the previous year's total of around N\$200,000.

ReconNamibia pledged N\$100,000 toward the Expo. Namibian Ports Authority (Namport) committed to renovating the council hall, valued at N\$527,000.

Meanwhile, a private donor pledged to donate a bull, though its value was not disclosed.

**CALL FOR REGISTRATION AS INTERESTED & AFFECTED PARTIES**

**ENVIRONMENTAL ASSESSMENT FOR THE PROPOSED PROSPECTING IN RESPECT TO BASE & RARE METALS AND PRECIOUS METAL ON EPL 9690, OMAHEKE REGION**

**1. PROJECT SITE AND DESCRIPTION**

Grande Mining (Pty) Ltd (the Proponent), intends to apply to obtain an Environmental Clearance Certificate for their proposed prospecting activities in respect to **Base and Rare Metals and Precious Metals** on a combined area approximate area of **13294,72 Ha** in the Omaheke region. The key component of the proposed activity entails geological mapping and survey and manual sample collection for laboratory analysis, and small-scale mining operation. Access to the sampling or survey sites will be by existing tracks and on foot where vehicle access is limited.

**2. PUBLIC PARTICIPATION PROCESS**

Enviro-Leap Consulting invites all Interested and Affected Party (I & AP) to register and receive Environmental Assessment (EIA, Scoping and EMP) documents relating to the proposed project for their comments and input. Interested and Affected Parties are hereby request to register by writing to us at the address below no later than **30 July 2025**.

**3. COMMENTS AND QUERIES**

Please register and direct all comments, queries to:  
Mr. Lawrence Tjaitindi, Environmental Assessment Practitioner  
Email: [esp.trigen@gmail.com](mailto:esp.trigen@gmail.com)



**ENVIROLEAP CONSULTING cc**  
A 100% OWNED SOUTH AFRICAN COMPANY

PO BOX 12426, Windhoek | +264 61 437 8147 | [esp@enviroleap.com](mailto:esp@enviroleap.com)

To place a classifieds advert with us, please contact Ms. Fransina Fredericks T: +264 (61) 246 136 E: fransina@confidentenamibia.com C: +264 81 231 7332

# CLASSIFIEDS

**PUBLIC NOTICE**

**NOTICE FOR ENVIRONMENTAL IMPACT ASSESSMENT**

EnviroPlan Consulting Services cc hereby gives notice to all potentially interested and Affected Parties (I&APs) that an application will be made to the Environmental Commissioner in terms of the Environmental Management Act (No. 7 of 2007) and Environmental Impact Assessment Regulations (EN 30 of 6 February 2012) for the following:

**PROJECT NAME:** Environmental Impact Assessment (EIA) for the establishment of mining activities of dimension stone on Mining Licence (ML) 270, Karibib district, Erongo region.

**PROJECT LOCATION:** The Mining Licence (ML) 270 is situated at Farm Okalimululu, No. 55, approximately 6 km South-west of Karibib, Karibib district, Erongo region.


**PROJECT DESCRIPTION:** The project involves conducting an Environmental Impact Assessment (EIA) for the establishment of mining activities of dimension stone on Mining Licence (ML) 270, Karibib district, Erongo region.

**PROJECT INVOLVEMENT:** Proponent: Elegant Stone Mining and Quarries (Pty) Ltd

Environmental Assessment Practitioner (EAP): EnviroLeap Consulting Services cc

**REGISTRATION OF I&APs AND SUBMISSION OF COMMENTS:** I&APs are hereby invited to register and submit their comments and queries in writing via Email: [enviroleap@gmail.com](mailto:enviroleap@gmail.com) or before **Friday 01st August 2025**.

A public participation meeting will be held as follows:  
Place: Community Hall, Karibib  
Date: 15 July 2025  
Time: 10:00  
Contact: +264 81 955643  
Email: [enviroleap@gmail.com](mailto:enviroleap@gmail.com)



**PUBLIC NOTICE**

**ENVIRONMENTAL AND SOCIAL IMPACT ASSESSMENT (ESIA) FOR THE PROPOSED DESIGN AND CONSTRUCTION OF OMBAUKU - OSHUKULUFU ACCESS GRAVEL ROAD STANDARDS (30M) - OMSUATI REGION, NAMIBIA**

EnviroPlan Consulting cc hereby gives notice to all potential interested and Affected Parties (I&APs), that an application for Environmental Clearance certificate will be made to the Environmental Commissioner in terms of the Environmental Management Act (No. 7 of 2007) as follows:

**Project:** Ministry of Works and Transport Environmental Assessment Practitioner: EnviroPlan Consulting cc  
**Project Description:** Ministry of Works and Transport- Namibia intends to obtain an Environmental Clearance Certificate (ECC) for the design and construction of an access gravel road from Ombauku- Oshukulu Clinic and School, approximately (3km). The project proponent intends to do abstraction of road construction materials from identified borrow pits within Oshokoto village/ Anamulenge Constituency.

**Project Location:** The proposed project will occur in Anamulenge constituency, Omsuati region. All borrow pits to be identified and re-habilitated will be within the constituency's area of influence. Economic activity in this area is centred on commercial livestock farming and Rehangu cultivation. Oshukulu Clinic and School is located approximately 23km from Outapi via the C40 road.

**Public participation process:** Interested and affected parties are hereby notified that a public participation meeting will be held as follows:

Date & Time	Activity	Venue - Village
10 July 2025 10:00 AM	Consultative Meeting	Oshukulu Constituency

A Background Information Document (BID) is available upon request on application.

**Consultation Period:** The deadline to receive written submissions is 20 July 2025 from 15:00 to 18 August 2025.

**EIA Consultant:**  
Call: 081 416 3325  
Fax: 088 045 026  
Email: [ekwao@ekwao.com](mailto:ekwao@ekwao.com)  
Box: 25021, Windhoek



**PUBLIC NOTICE - ENVIRONMENTAL SCOPING ASSESSMENT AND PUBLIC CONSULTATION PROCESS**

Notice is hereby given that an Environmental Scoping Assessment (ESA) and Public Consultation Process (PCP) are being conducted in terms of the Environmental Management Act (Act No. 7 of 2007) and related EIA regulations for the activity listed below. On completion of the aforesaid processes, a formal application will be submitted to the Office of the Environmental Commissioner (OEC) for consideration to grant an Environmental Clearance Certificate (ECC) allowing the implementation.

**Site Activities:** Assessment of the Conditions of Pollution from Farm (Borehole) No. 1352 from Unlicensed use to Water use and maintenance. The area is about 40 000m<sup>2</sup>. The project is in the Karibib East Region.


**Proposed:** Reuse Tieding Driveway

**Interested and Affected Parties:** Affected and interested Parties (I&AP) are hereby invited to register for the EIA and to obtain information on the study being conducted. Interested Parties who are also required to submit written comments, objections and/or concerns which might have an impact on the project to the OEC.

**Background Information Document (BID):** is available upon request on application.

**Consultation Period:** The deadline to receive written submissions is 20 July 2025 to 18 August 2025.

**EIA Consultant:**  
Call: 081 416 3325  
Fax: 088 045 026  
Email: [ekwao@ekwao.com](mailto:ekwao@ekwao.com)  
Box: 25021, Windhoek



**PUBLIC NOTICE**

**NOTICE FOR ENVIRONMENTAL IMPACT ASSESSMENT**

EnviroLeap Consulting Services cc hereby gives notice to all potentially interested and Affected Parties (I&APs) that an application will be made to the Environmental Commissioner in terms of the Environmental Management Act (No. 7 of 2007) and Environmental Impact Assessment Regulations (EN 30 of 6 February 2012) for the following:

**PROJECT NAME:** Environmental Impact Assessment (EIA) for the establishment of exploration activities of base and rare metals, dimension stone, industrial minerals and precious metals on EPL 9702, Karibib district, Erongo region.

**PROJECT LOCATION:** The EPL 9702 covers Farm Okalimululu, No. 55 and Farm Dobbelsberg No. 97, situated approximately 15 km west of Karibib, Karibib district, Erongo region.


**PROJECT DESCRIPTION:** The project involves conducting an Environmental Impact Assessment (EIA) for the establishment of exploration activities of base and rare metals, dimension stone, industrial minerals and precious metals on EPL 9702, Karibib district, Erongo region.

**PROJECT INVOLVEMENT:** Proponent: Amami Mining (Pty) Ltd

Environmental Assessment Practitioner (EAP): EnviroLeap Consulting Services cc

**REGISTRATION OF I&APs AND SUBMISSION OF COMMENTS:** I&APs are hereby invited to register and submit their comments and queries in writing via Email: [enviroleap@gmail.com](mailto:enviroleap@gmail.com) or before **Friday 01st August 2025**.

A public participation meeting will be held as follows:  
Place: Community Hall, Karibib  
Date: 15 July 2025  
Time: 10:00  
Contact: +264 81 955643  
Email: [enviroleap@gmail.com](mailto:enviroleap@gmail.com)



**PUBLIC NOTICE**

**CALL FOR REGISTRATION AS INTERESTED & AFFECTED PARTIES**

**ENVIRONMENTAL ASSESSMENT FOR THE PROPOSED PROSPECTING IN RESPECT TO BASE & RARE METALS AND PRECIOUS METAL ON EPL 9752 & 9756, OMAHEKE REGION**

**PROJECT SITE AND DESCRIPTION**

Century Mining (Pty) Ltd (the Proponent) intends to apply to obtain an Environmental Clearance Certificate for their proposed prospecting activities in respect to Base and Rare Metals and Precious Metals on a combined area, approximate area of 39234 Ha in the Omaheke Region. The key component of the proposed activity entails geological mapping and survey and manual sample collection for laboratory analysis, and small-scale mining operation. Access to the sampling or survey sites will be by existing tracks and on foot where vehicle access is limited.

**PUBLIC PARTICIPATION PROCESS**

Enviro-Leap Consulting invites all interested and Affected Party (I & AP) to register and receive Environmental Assessment (EIA, Scoping and EIP) documents relating to the proposed project for their comments and input. Interested and Affected Parties are hereby invited to register by writing to us at the address below no later than **30 July 2025**.

**COMMENTS AND QUERIES**  
Please register and direct all comments, queries, to:  
Mr. Lawrence Tjallingii, Environmental Assessment Practitioner  
Email: [enviroleap@gmail.com](mailto:enviroleap@gmail.com)



**PUBLIC NOTICE**

**CALL FOR REGISTRATION AS INTERESTED & AFFECTED PARTIES**

**ENVIRONMENTAL ASSESSMENT FOR THE PROPOSED PROSPECTING IN RESPECT TO BASE & RARE METALS AND PRECIOUS METAL ON EPL 9781, OMAHEKE REGION**

**PROJECT SITE AND DESCRIPTION**

Crystopack (Pty) Ltd (the Proponent), intends to apply to obtain an Environmental Clearance Certificate for their proposed prospecting activities in respect to Base and Rare Metals and Precious Metals on a combined area, approximate area of 1256,74 Ha in the Omaheke Region. The key component of the proposed activity entails geological mapping and survey and manual sample collection for laboratory analysis, and small-scale mining operation. Access to the sampling or survey sites will be by existing tracks and on foot where vehicle access is limited.

**PUBLIC PARTICIPATION PROCESS**

Enviro-Leap Consulting invites all interested and Affected Party (I & AP) to register and receive Environmental Assessment (EIA, Scoping and EIP) documents relating to the proposed project for their comments and input. Interested and Affected Parties are hereby invited to register by writing to us at the address below no later than **30 July 2025**.

**COMMENTS AND QUERIES**  
Please register and direct all comments, queries, to:  
Mr. Lawrence Tjallingii, Environmental Assessment Practitioner  
Email: [enviroleap@gmail.com](mailto:enviroleap@gmail.com)



**PUBLIC NOTICE**

**CALL FOR REGISTRATION AS INTERESTED & AFFECTED PARTIES**

**ENVIRONMENTAL ASSESSMENT FOR THE PROPOSED PROSPECTING IN RESPECT TO BASE & RARE METALS AND PRECIOUS METAL ON EPL 9690, OMAHEKE REGION**

**PROJECT SITE AND DESCRIPTION**

Grande Mining (Pty) Ltd (the Proponent), intends to apply to obtain an Environmental Clearance Certificate for their proposed prospecting activities in respect to Base and Rare Metals and Precious Metals on a combined area, approximate area of 1729,42 Ha in the Omaheke Region. The key component of the proposed activity entails geological mapping and survey and manual sample collection for laboratory analysis, and small-scale mining operation. Access to the sampling or survey sites will be by existing tracks and on foot where vehicle access is limited.

**PUBLIC PARTICIPATION PROCESS**

Enviro-Leap Consulting invites all interested and Affected Party (I & AP) to register and receive Environmental Assessment (EIA, Scoping and EIP) documents relating to the proposed project for their comments and input. Interested and Affected Parties are hereby invited to register by writing to us at the address below no later than **30 July 2025**.

**COMMENTS AND QUERIES**  
Please register and direct all comments, queries, to:  
Mr. Lawrence Tjallingii, Environmental Assessment Practitioner  
Email: [enviroleap@gmail.com](mailto:enviroleap@gmail.com)



**PUBLIC NOTICE**

Please take note that Kamanu Town Planning and Development Specialists has been appointed by the owner of Erf 1327, Oshakati North (Extension No. 4), to apply to the Oshakati Town Council and the Urban and Regional Planning Board for the:

**REZONING OF ERF 1327, OSHAKATI NORTH (EXTENSION NO. 4), FROM "SINGLE RESIDENTIAL WITH A DENSITY OF 1:500m<sup>2</sup>" TO "GENERAL RESIDENTIAL WITH A DENSITY 1:100m<sup>2</sup>".**

In accordance with the Oshakati Zoning Scheme and Part 2, Section 905 of the Urban and Regional Planning Act No. 5 of 2016, Kamanu 1705 hereby provides public notification of the above application.

Erf 1327 is located along north of the main road of Ethane, before the fourth four-way stop of Yohopere Tjallingii Street. The property is currently zoned "Single Residential" with a density of 1:500m<sup>2</sup> and measures 1734 sqm in extent.


At present, the erf is vacant. It is with the intention of the owner of the erf to rezone the erf from "Single Residential" with a density of 1:500m<sup>2</sup> to "General Residential" with a density of 1:100m<sup>2</sup>, in order to align the proposed activities on the erf to the zoning and by-laws of the Oshakati Town Council and the Urban and Regional Planning Board.

Please further take note that -  
(a) The plan of the portion lies for inspection at the offices of the Oshakati Town Council, Town Planning Department;  
(b) Any person having objections to the rezoning concerned or who wants to comment, may in writing lodge such objections and comments together with the grounds, with the Chief Executive Officer of the Oshakati Town Council, and with the applicant within 14 days of the last publication of this notice, no later than 7 July 2025.

FOR MORE INFORMATION AND QUERIES, KINDLY CONTACT:

**KAMANU**  
No. 93 Lower Main (Industrial area) in Old 4027 (T) +264 81 462 711 (M) +264 81 462 711  
P.O. Box 20421 (Windhoek)  
[info@kamanu.com](mailto:info@kamanu.com) or [www.kamanu.com](http://www.kamanu.com)

**Whatapp:** +264 81 462 711  
**Website:** [www.kamanu.com](http://www.kamanu.com)  
**Facebook:** <https://www.facebook.com/kamanu.com>  
**Twitter:** <https://twitter.com/kamanu.com>  
**LinkedIn:** <https://www.linkedin.com/company/kamanu>



**PUBLIC NOTICE**

**ENVIRONMENTAL IMPACT ASSESSMENT (EIA) FOR THE PROPOSED SUBDIVISION OF THE REMAINDER OF KATIMA MULLO TOWNLAND NO. 1328 INTO PORTION "A" AND THE REZONING OF PORTION "A" FROM "UNDETERMINED" TO "GOVERNMENT" TO ENABLE THE CONSTRUCTION OF THE SPORT COMPLEX AND RELATED PUBLIC INFRASTRUCTURE**

Notice is hereby given to all potential interested and Affected Parties (I&APs) that an application will be submitted to the Environmental Commissioner in terms of the Environmental Management Act (Act No. 07 of 2007) for the following activities:

**Project title:** Proposed subdivision of the Remainder of Katima Mullo Town & Townlands No.1328 and Rezoning of Portion A from "Undetermined" to "Government" for the construction of the proposed Sport Complex and Related Infrastructure.

**Proponent:** Ministry of Education, Innovation, Youth, Sport, Arts and Culture  
EAP: Green Gain Environmental Consultants cc

**Project Background**  
Katima Mullo Town Council has donated a plot measuring 17 hectares in extent to the Government for the development of an international sports stadium. The aim is to support government efforts in decentralizing sport development, empowering youth, and fostering inclusive socio-economic development in the Zambezi Region. The proposed development site is zoned undetermined and is part of the Remainder of Katima Mullo Town and Townlands No.1328.

I&APs are hereby invited to register, request for Background Information Document (BID), and send their comments to [info@greengain.com](mailto:info@greengain.com) on or before 10 July 2025.

The need for a public meeting will be communicated to registered I&APs.

For more information  
**Green Gain Consultants**  
+264 81 142 3327  
[info@greengain.com](mailto:info@greengain.com)  
<https://www.greengain.com.na>



**PUBLIC NOTICE**

**ENVIRONMENTAL IMPACT ASSESSMENT (EIA) FOR THE PROPOSED SUBDIVISION AND TOWNSHIP ESTABLISHMENT ON PORTIONS 166, 166A, 167, 168, 169, 170, 171, 172, 173, 174, 175, 176 and 191 of Farm Dobbelsberg Town and Townlands No. 41**

Notice is hereby given to all potential interested and Affected Parties (I&APs) that an application for Environmental Clearance Certificate will be submitted to the Environmental Commissioner in terms of the Environmental Management Act (Act No. 07 of 2007) for the following activities:

**Project:** Proposed township establishments on portions 166, 167, 168, 169, 170, 171, 172, 173, 174, 175, 176 and 191 of Farm Dobbelsberg Town and Townlands No. 41.

**Proponent:** Municipality of Swakopmund  
EAP: Green Gain Environmental Consultants cc

The intended activities will trigger certain listed activities that cannot be undertaken without an EIA being undertaken. I&APs are hereby invited to register, request for Background Information Document (BID), and send their comments to [info@greengain.com](mailto:info@greengain.com).

The last day to send comments is on 22 July 2025.

The public meeting is scheduled to take place as follows:  
Date: Wednesday, 16 July 2025  
Venue: Tamariska Community Hall (Next to Outage Hospital)  
Time: 10:00 to 19:00

For more information  
+264 81 142 3327  
[info@greengain.com](mailto:info@greengain.com)  
<https://www.greengain.com.na>





## Frost Strikes Okongo Farms

**Loise Staimi**

Farmers in Okongo, Oshana Region, suffered significant losses last week due to heavy frost that affected their crops, such as tomatoes, green peppers, chillies, pawpaws, and bananas.

Toivo Nghidengwa, a farmer in the Okongo constituency, shared on Eagle FM that half a hectare of his farm had been damaged by frost, leaving him uncertain of the regrowth of his lost crops.

"The leaves of my vegetables are completely dried out. This happened overnight, and it's disheartening for a beginner like me, as I have only just started farming," he expressed.

Regarding the planting period, Nghidengwa explained that he planted tomatoes four months ago, and they had appeared to be maturing well before the frost struck. He noted that he had hoped for a successful harvest this year, but with frost now in the picture, he anticipates a loss.

"In previous years, frost damaged only some leaves, leaving the plants largely unaffected. But this year's frost is much worse, as it has impacted the entire plant. I will have to uproot all the crops because they are already dead," he said.

Nghidengwa urged the government and other stakeholders to assist farmers with essential techniques for predicting weather patterns, enabling them to better protect their crops from frost.

"We need support in the form of protective netting for our crops and appropriate spraying methods that can shield them from frost. The government should help those of us whose crops have been affected, as we invested significant resources with the hope of a successful harvest after four months, which is no longer feasible," he expressed.

Among the crops luckily not damaged, he listed spinach, carrots, onions, and cabbage. When asked why he didn't consider planting winter crops, Nghidengwa explained that they were encouraged to produce food throughout the year,

stating that they cannot afford to pause during the winter season or plant only winter crops, as there would be no food available for their customers.

"Focusing solely on winter crops is not a solution. We need support and strategies to prevent frost damage so that we can continue planting a variety of crops," he added. Another Okongo farmer with fruit trees, Kaunda Namholo, reported that the cold temperatures during winter notably damage their crops due to frost.

"Over 100 pawpaw trees and approximately 30 banana trees have been affected by frost. What is frustrating is that my pawpaw trees were bearing fruit, and I will wait a month to see if they recover," he noted.

He added that while frost typically arrives in July, this year it came unusually early in June, catching them unprepared to cover and protect their crops, as successfully done in the previous year. "Yes, I understand there are other methods, like increased watering, but we have tried those, and they don't help. Covering the trees with blankets is effective, although it can be costly," he explained.

Namholo concluded by advocating for the establishment of greenhouses to facilitate efficient continuous production, noting that continued reliance on food imports puts Namibia at a disadvantage.

"We need our leaders to witness firsthand how frost impacts farmers, and to explore ways to help them. Without support from the government, farmers may ultimately abandon their efforts," he added.

This month, the Namibian Agronomic Board (NAB) announced that only six crops are temporarily closed for importation without restrictions, due to many vegetable farmers having been affected by frost.

In a notice Dr. Fidelis Mwazi issued on June 20, he stated that the crops facing border closures include all types and sizes of butternut squash, cabbage, onions, pumpkins, sweet potatoes, and spinach.

Additionally, Namibia will allow the importation of seven vegetable crops without restrictions from a total of 20 controlled crops, while another seven crops will be eligible for importation on a pro-rata basis.

### CALL FOR REGISTRATION AS INTERESTED & AFFECTED PARTIES

#### ENVIRONMENTAL ASSESSMENT FOR THE PROPOSED PROSPECTING IN RESPECT TO BASE & RARE METALS AND PRECIOUS METAL ON EPL 9690, OMAHEKE REGION

##### 1. PROJECT SITE AND DESCRIPTION

Grande Mining (Pty) Ltd (the Proponent), intends to apply to obtain an Environmental Clearance Certificate for their proposed prospecting activities in respect to Base and Rare Metals and Precious Metals on a confined area of approximately 19294.72 Ha in the Omaheke Region. The key component of the proposed activity entails: geological mapping and survey and manual sample collection for laboratory analysis, and small-scale mining operation. Access to the sampling or survey sites will be by existing tracks and on foot where vehicle access is limited.

##### 2. PUBLIC PARTICIPATION PROCESS

Enviro-Leap Consulting invites all Interested and Affected Party (I & AP) to register and receive Environmental Assessment (EIA), Scoping and EMP documents relating to the proposed project for their comments and input. Interested and Affected Parties are hereby requested to register by writing to us at the address below no later than **30 July 2025**.

##### 3. COMMENTS AND QUERIES

Please register and direct all comments, queries, to:  
Mr. Lawrence Tjatho, Environmental Assessment Practitioner  
Email: [eap.trigen@gmail.com](mailto:eap.trigen@gmail.com)

