Locality Map of EPL 7830

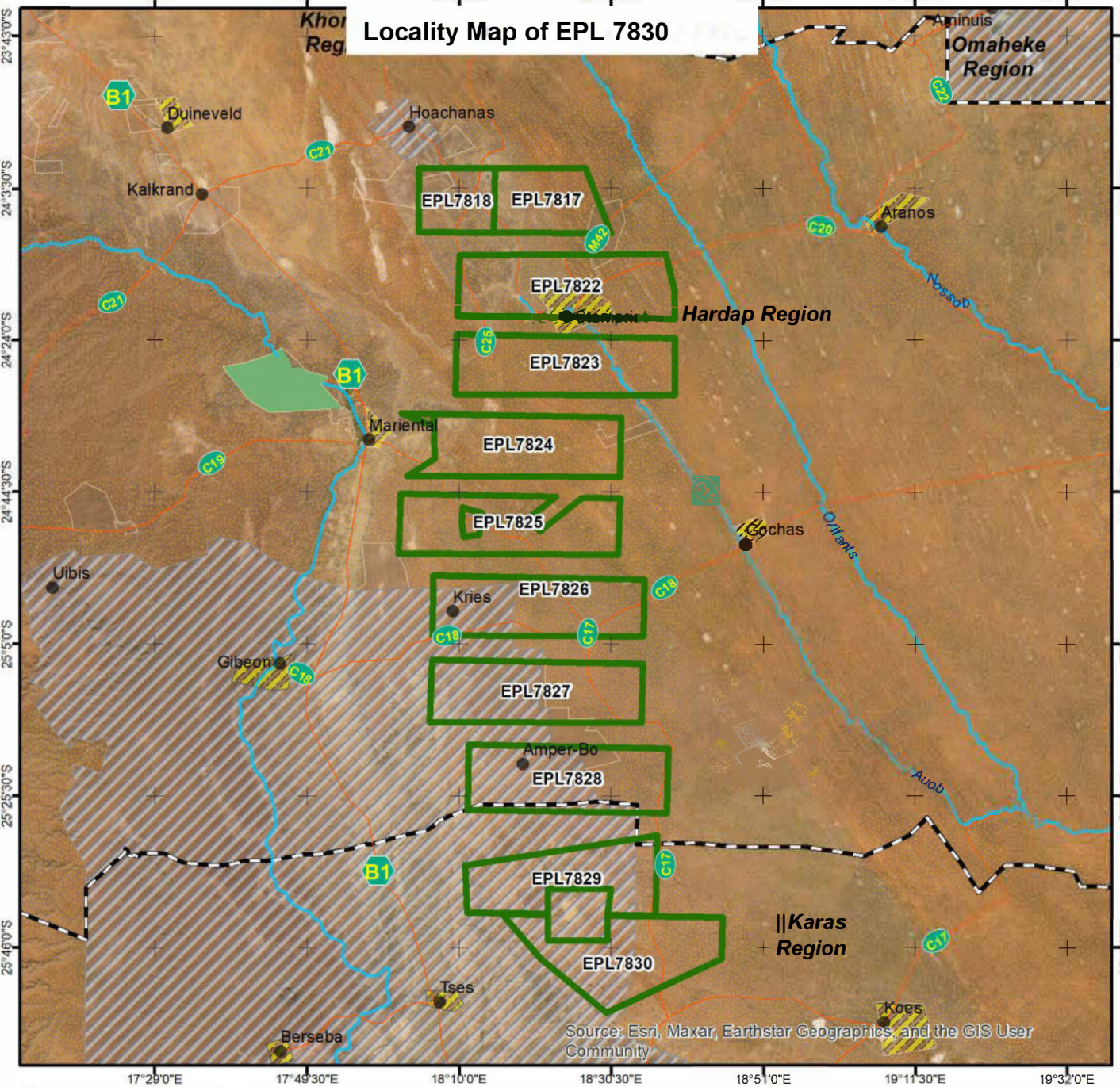

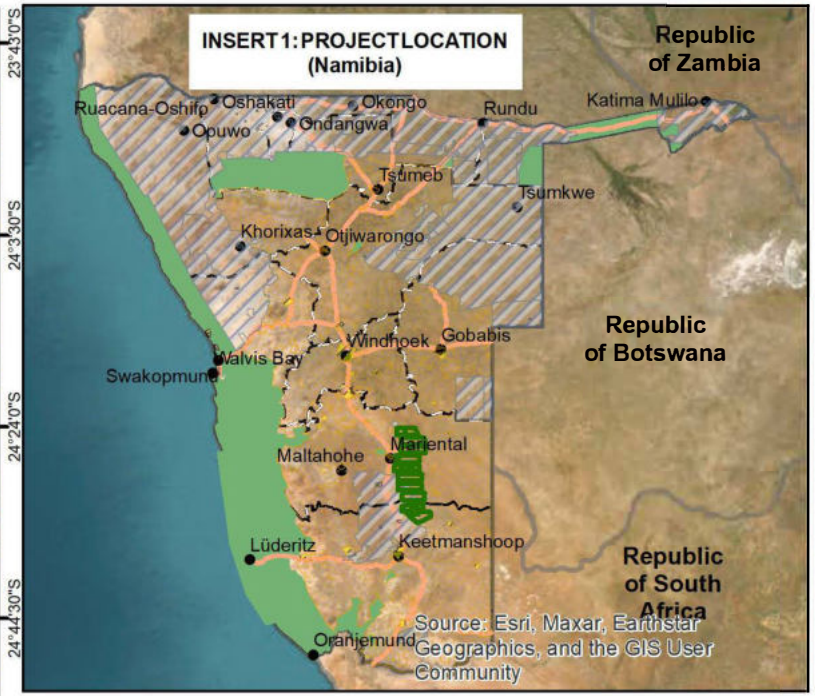

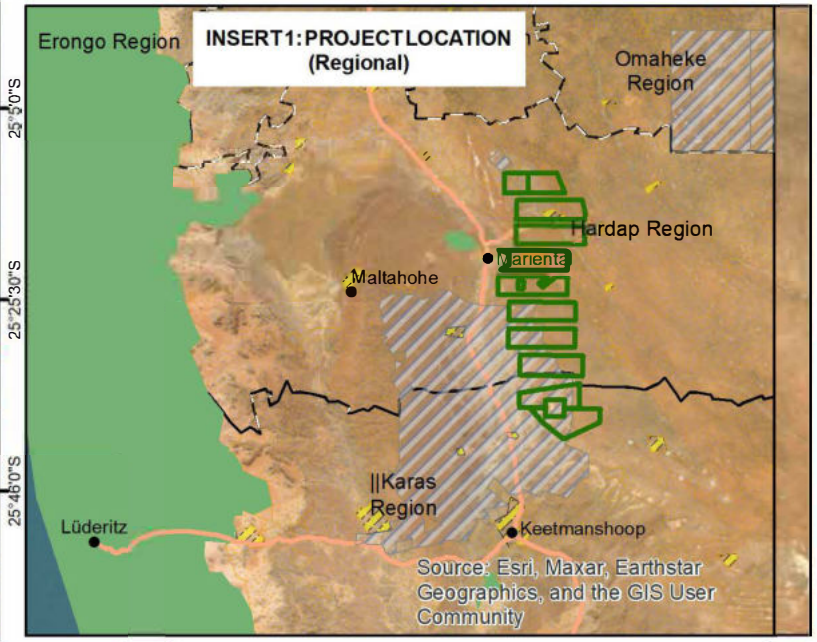

ECT

Legend

- Main Rivers
- Roads
- Protected Areas
- EPL BOUNDARIES
- Regions
- Towns and Village
- Commercial Farms
- Local Government
- Communal area

June 2025

Scale: 1:1,500,000

0 25 50 100 km

N W E S