

Communication with I&APs and Means of Consultation Employed

Regulation 21 of the EIA Regulations details the steps to be taken during a public consultation process, and these have been used in guiding this process. Communication with I&APs with regards to the proposed development was facilitated through the following means and in this order:

- A Background Information Document (BID) containing brief information about the proposed project was compiled, uploaded on the MEFT (ECC) Portal for project registration, and circulated to the registered stakeholders/Interested and Affected parties (I&APs).
- A Stakeholders' (I&AP) List was developed and updated as new I&APs register for the EIA. The BID was shared with the pre-identified key stakeholders from national to local levels via email alongside the invitation to the consultation meeting.
- Project Environmental Assessment notices were published for two consecutive weeks in the *New Era* and *Windhoek Observer* (on the 10th and 17th of April 2025). The consultation period ran from the 10th of March 2025 to the 17th of April 2025.
- A3 size poster for public notice was compiled and pasted in Kadumbu and the Kavango West Regional Council office notice board in Nkurenkuru:



Public notice posters in Kadumbu Village and the Kavango West Regional Council (Nkurenkuru)

- A consultation meeting was scheduled in Kadumbu Village on the 27th of March 2025 at 10h00 in the morning. The meeting was attended by sixty-three (63) people, including two environmental assessment practitioners from Serja Consultants. Meeting minutes were taken, and the attendance register from the meeting was signed by attendees.



Consultation meeting in Kadumbu Village on the 27th of March 2025

Furthermore, as part of the consultation and engagement process and in obtaining land use consent requirements, a letter of consent was issued to the Proponent by the key land user (stakeholder), Ukwangali Traditional Authority.

Feedback and Issues Raised by the Stakeholders (I&APs)

No significant comments were received during the consultations and face-to-face engagement (meeting), nor after the consultation. The community welcomes the development and made the following comments:

- The local population is growing; thus, people need this project. The tower is long overdue. There are many villages without network coverage, and we are happy that we will be out of the dark and have equal access to information through telecommunications.
- The construction contractor should employ locals wherever possible, all of them if possible.

Appendix C: Proofs of Stakeholder Consultation and Engagement

C1 – Email communication (BID) and meeting invitation sent to the stakeholders/I&APs

**EMAIL COMMUNICATION WITH THE BID AND CONSULTATION MEETING INVITATION
SHARED WITH STAKEHOLDERS/I&APS ON 13 MARCH 2025**

From: eias.public@serjaconsultants.com <eias.public@serjaconsultants.com>

Sent: Thursday, 13 March 2025 2:42 pm

Cc: 'fr
<stef

Subject: Environmental Impact Assessment (EIA) Studies for the proposed MTC Lattice towers at Wiwi and Kadumbu, Kavango West Region - BIDs and Notice of Consultation Meetings on 27 March 2024

Dear Stakeholder,

Serja HGE Consultants have been appointed by MTC Namibia (the Proponent) to conduct Environmental Impact Assessment (EIA) Studies for the proposed MTC lattice telecommunication towers in Wiwi and Kadumbu, Kavango West – please refer to attached Background Information Documents (BIDs). The 60m lattice towers will be erected and operated in Wiwi (at these GPS coordinates -17.716095, 18.070213) and Kadumbu (at these GPS coordinates -17.424422, 18.229090), respectively, in the Mpungu Constituency. The Wiwi site is about 20km southwest of Mpungu Settlement, whereas the KadumbuPS site is near the Kadumbu Primary School, about 25km north of Mpungu.

Please note that telecommunication structures/towers activities are listed in the 2012 Environmental Impact Assessment (EIA) Regulations of the Environmental Management Act (EMA) No. 7 of 2007, whereby network towers cannot be erected without an Environmental Clearance Certificate (ECC) from the Environmental Commissioner upon evaluation and approval of an Environmental Impact (EIA) Study. Should the ECC be issued by the Environmental Commissioner, the Proponent will then prepare for the construction of the tower and its subsequent operations to provide network access to the communities in the area.

To fulfil the requirements of the EMA and its EIA Regulations, MTC Namibia appointed Serja Hydrogeo-Environmental Consultants to conduct the required EIA Studies and apply for ECCs on their behalf. The EIAs entail Public & Stakeholders' Consultation – sharing information and recording of issues/concerns and comments (potential impacts) to be incorporated, assessed in the EIA Reports with management and mitigation measures provided in the Environmental Management Plans (EMPs). The two documents (EIA Report and EMP) per site with associated appendices will be submitted to the Office of the Environmental Commissioner for consideration of ECCs.

Please note that EIA community consultation/engagement meetings/interactive sessions will be held in Wiwi and Kadumbu areas as follows:

A-Wiwi Meeting/Session

- **Date: Thursday, 27 March 2025**
- **Time: 10h00**
- **Venue: Wiwi, Mpungu Constituency in the Kavango West Region**

B-Kadumbu Meeting/Session

- **Date: Thursday, 27 March 2025**
- **Time: 10h00**
- **Venue: Kadumbu (but to be confirmed), Mpungu Constituency in the Kavango West Region**

Kind regards,

Ms. Fredrika Shagama & Mr. Stefanus Johannes: Project Environmental Assessment Practitioners

Serja Hydrogeo-Environmental Consultants CC

Postal Address: P. O. Box 27318, Windhoek, Namibia

Phone/Mobile No.: +264 [REDACTED] (Stefanus)



Environmental Impact Assessment (EIA) Studies for the proposed MTC Lattice towers at Wiwi and Kadumbu, Kava...



eias.public@serjaconsultants.com

To

Cc 'fredrika@serjaconsultants.com'

Bcc 'fshagan@serjaconsultants.com'

'Petronella@serjaconsultants.com'

↩ Reply


↩ Reply All


➔ Forward



Thu 13/03/2025 2:42 pm

4 others

 BID_MTC_Wiwi_Tower_EIA_Study_Feb-Mar2025_FV.pdf
464 KB

 BID_MTC_Kadumbu_PS_Tower_EIA_Study_Feb-Mar2025_FV.pdf
523 KB

Dear Stakeholder,

Serja HGE Consultants have been appointed by MTC Namibia (the Proponent) to conduct Environmental Impact Assessment (EIA) Studies for the proposed MTC lattice telecommunication towers in Wiwi and Kadumbu, Kavango West – please refer to attached Background Information Documents (BIDs). The 60m lattice towers will be erected and operated in Wiwi (at these GPS coordinates -17.716095, 18.070213) and Kadumbu (at these GPS coordinates -17.424422, 18.229090), respectively, in the Mpungu Constituency. The Wiwi site is about 20km southwest of Mpungu Settlement, whereas the KadumbuPS site is near the Kadumbu Primary School, about 25km north of Mpungu.

Please note that telecommunication structures/towers activities are listed in the 2012 Environmental Impact Assessment (EIA) Regulations of the Environmental Management Act (EMA) No. 7 of 2007, whereby network towers cannot be erected without an Environmental Clearance Certificate (ECC) from the Environmental Commissioner upon evaluation and approval of an Environmental Impact (EIA) Study. Should the ECC be issued by the Environmental Commissioner, the Proponent will then prepare for the construction of the tower and its subsequent operations to provide network access to the communities in the area.

To fulfil the requirements of the EMA and its EIA Regulations, MTC Namibia appointed Serja Hydrogeo-Environmental Consultants to conduct the required EIA Studies and apply for ECCs on their behalf. The EIAs entail Public & Stakeholders' Consultation – sharing information and recording of issues/concerns and comments (potential impacts) to be incorporated, assessed in the EIA Reports with management and mitigation measures provided in the Environmental Management Plans (EMPs). The two documents (EIA Report and EMP) per site with associated appendices will be submitted to the Office of the Environmental Commissioner for consideration of ECCs.

Please note that EIA community consultation/engagement meetings/interactive sessions will be held in Wiwi and Kadumbu areas as follows:

A-Wiwi Meeting/Session

- **Date: Thursday, 27 March 2025**
- **Time: 10h00**
- **Venue: Wiwi, Mpungu Constituency in the Kavango West Region**

B-Kadumbu Meeting/Session

- **Date: Thursday, 27 March 2025**
- **Time: 10h00**
- **Venue: Kadumbu (but to be confirmed), Mpungu Constituency in the Kavango West Region**

**C2 - EIA Notification in the
newspapers (*New Era* and
Windhoek Observer)**

Ethiopian Airlines continues to honour women

■ Staff Reporter

Ethiopian Airlines, the largest airline in Africa, and one of the fastest-growing airline brands in the world, marked the 2025 International Women's Day on Saturday, 8 March, by flight operations entirely managed by women, from catering, maintenance, and check-in to lounge services.

"We are thrilled to celebrate 8 March, as we do every year at

Ethiopian Airlines. As an employer of choice, we are deeply committed to promoting diversity and inclusion within the aviation industry and the broader community.

In today's modern aviation landscape, women play an indispensable role across all sectors, significantly contributing to the industry's dynamic growth. Today, we honour the remarkable achievements of women in aviation and beyond, while also inspiring future generations to pursue their dreams without limitations," said Ethiopian Airlines CEO Mesfin Tasew. Women currently make up around 40% of Ethiopian Airlines' workforce across a range of business divisions, including cockpit crew, cabin crew, aircraft technicians, commercial, managerial roles and

others, significantly contributing their share to the development and overall achievements of the airline.

In addition to celebrating the incredible achievements of women breaking stereotypes in traditionally male-dominated fields, Ethiopian Airlines' all-women-operated flight programme, long a hallmark of the airline, aligns with the global call for gender equality. It underscores the vital need for support and recognition of female leaders in aviation and other sectors.



Gender equality... Windhoek was one of six destinations for Ethiopian Airlines' all-women-operated flights on International Women's Day.

Photo: Contributed

China-US trade war heats up



Tariff barrage... A truck takes the exit to the Ambassador Bridge border crossing in Windsor, Ontario, Canada, on 1 March 2025. Photo: Nampa/AFP

BEIJING - Trade tensions between the world's two leading economies are set to escalate today, as Beijing begins levying tariffs on certain US agricultural goods in retaliation for president Donald Trump's latest hike on Chinese imports.

Since retaking office in January, Trump has unleashed a barrage of tariffs on major US trading partners, including China, Canada and Mexico, citing their failure to stop illegal immigration and flows of deadly fentanyl.

After imposing a blanket 10% tariff on all Chinese goods in early February, Trump hiked the rate to 20% last week. Beijing reacted quickly, its finance ministry accusing Washington of "undermining" the multilateral trading system and announcing fresh measures of its own. The moves will see fresh tariffs of 10 and 15% imposed on several US farm products, starting today.

Chicken, wheat, corn and cotton from the United States will now be subject to the higher charge while soybeans, sorghum, pork, beef, aquatic products, fruit, vegetables and dairy will face the slightly lower rate.

Analysts say Beijing's retaliatory tariffs are designed to hurt Trump's voter base while remaining restrained enough to allow room to hash out a trade deal. The increasing trade headwinds add to difficulties faced by Chinese leaders currently seeking to stabilise the country's wavering economy.

a prolonged debt crisis in the vast property sector and high youth unemployment are among the issues now facing policymakers.

China's exports -- which last year reached record highs -- might not provide the same economic lifeline for Beijing as its trade war with Washington intensifies. Experts say the full effects of the recent wave of tariffs have yet to be fully felt, though early signs already indicate a downturn in shipments.

China's exports grew 2.3% year-on-year during the first two months of 2025, official data showed Friday, missing expectations and slowing significantly from the 10.7% growth recorded in December. "As exports face downside risk with trade war looming, the fiscal policy needs to become more proactive," wrote Zhiwei Zhang, president and chief economist at Pinpoint Asset Management.

The latest trade data came as Chinese officials congregated in Beijing for the country's largest annual political gathering, known as the "Two Sessions". During a speech to delegates on Wednesday, Premier Li Qiang laid out the government's economic strategy for the year ahead, acknowledging "an increasingly complex and severe external environment".

"However, given the wider headwinds... we still aren't convinced that fiscal support will be sufficient to deliver anything more than a short-lived boost," he added.

- Nampa/AFP

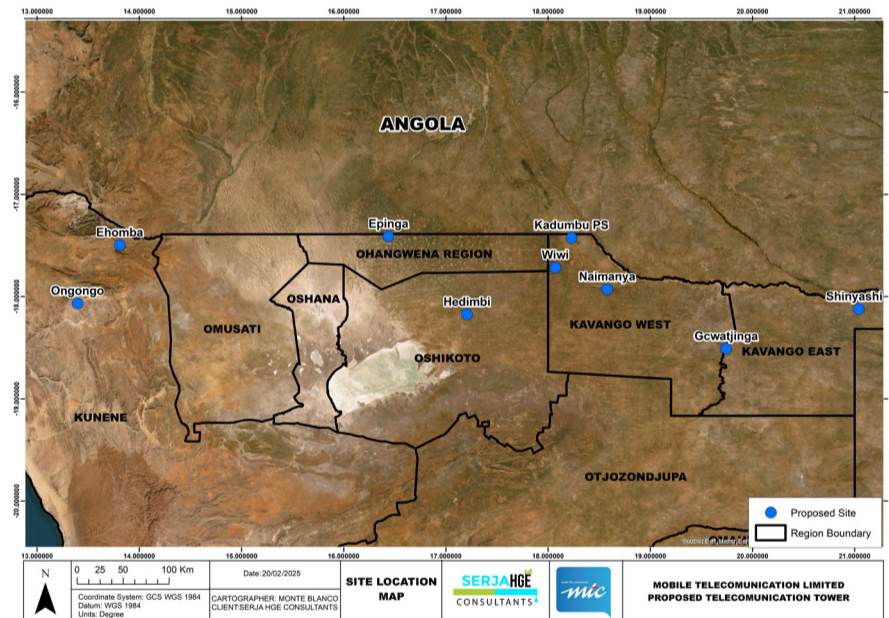
PUBLIC NOTICE AND INVITATION TO SUBMIT COMMENTS: ENVIRONMENTAL IMPACT ASSESSMENT STUDIES FOR THE PROPOSED NEW MTC SITES BUILT (TELECOMMUNICATION NETWORK TOWERS) IN THE KUNENE, OSHIKOTO, OHANGWENA, KAVANGO EAST & KAVANGO WEST REGIONS: APPLICATION FOR ENVIRONMENTAL CLEARANCE CERTIFICATES (ECCs)

The public is hereby notified that nine (9) applications for Environmental Clearance Certificates (ECCs) will be submitted to the Environmental Commissioner as required under the Environmental Management Act No. 7 of 2007 and its 2012 EIA Regulations. The proposed projects (construction and operation of telecommunication towers) are listed activities in the EIA Regulations (Listed Activity 10.1(g) & (j)) that cannot be undertaken without ECCs, that are issued upon approval of EIA Studies (EIA Scoping Reports and Environmental Management Plans (EMPs)).

Project Proponent: Mobile Telecommunications Limited (MTC Namibia)

Appointed Environmental Consultant/Environmental Assessment Practitioner: Serja Hydrogeo-Environmental Consultants CC (Serja HGE Consultants)

Project Nature and Location: the construction and operation of nine (9) telecommunication tower sites (the sites) in the Kunene, Oshikoto, Ohangwena, Kavango East, and Kavango West Regions – see locality map of sites below. The sites will comprise network towers with heights of 60m (lattice type) and 80m (guyed masts type) with either 3x panel or 2x 11dBi Omnis antenna (please refer to respective summaries of project information for each site provided below, under the locality map). Additionally, the towers will be equipped with microwave dishes for transmission. Apart from the Gcwatjinga site, which will have a planned output power of G9 444, L8 111, the rest will have an output power of G9, L8 20W, 40W. The anticipated surface area to be covered by individual sites is 9m x 9m (the area includes the tower, tower fence (to restrict access), and associated supporting infrastructure like tower operations and maintenance equipment in the cabinet).



The site names with their locations and brief descriptions are as follows:

- Ehomba:** the site is in Ehomba Village, about 60km north of Opuwo Town (and 40km southwest of Ruacana Town) in the Epupa Constituency, Kunene Region (coordinates: -17.497630, 13.809240). The 60m high lattice tower will have a 2x 11dBi Omnis antenna.
- Ongongo:** situated in Ongongo Village, about 55km west of Opuwo Town in the Opuwo Rural Constituency, Kunene Region (coordinates: -18.070300, 13.394800). The 60m high lattice tower will have a 2x 11dBi Omnis antenna.
- Epinga:** in Epinga Village, about 12km northeast of Eenhana Town in the Omundaungilo Constituency, Ohangwena Region (coordinates: -17.41079 16.43748). The 60m high lattice tower will have a 3x panel antenna.
- Hedimbi:** about 45km north of Oshivelo Settlement in the Eengodi Constituency, Oshikoto Region (coordinates: -18.175170, 17.205190). The 80m high guyed mast tower will have a 3x panel antenna.
- Wiwil:** about 20km southwest of Mpungu Settlement in the Mpungu Constituency, Kavango West Region (coordinates: -17.16095, 18.070213). The 60m high lattice tower will have a 3x panel antenna.
- Kandumbu PS:** the site is at Kandumbu Primary School about 25km north of Mpungu Settlement in the Mpungu Constituency, Kavango West Region (coordinates: -17.424422, 18.229090). The 60m high lattice tower will have a 3x panel antenna.
- Shinyashi:** about 50km west of Divundu Village in the Mukwe Constituency, Kavango East Region (coordinates: -18.121778, 21.038291). The 60m high lattice tower will have a 3x panel antenna.
- Naimanya:** about 35km south of Nkurenkuru Town in the Tondoro Constituency, Kavango West Region (coordinates: -17.928040, 18.577170). The 80m high guyed mast tower will have a 3x panel antenna.
- Gcwatjinga:** in Gcwatjinga Village, about 20km southwest of Ncaute Settlement and 60km south of Rundu Town in the Mashare Constituency, Kavango East Region (coordinates: -18.510290, 19.741920). The 80m high guyed mast tower will have a 3x panel antenna.

The public is therefore invited to register as Interested and Affected Parties (I&APs) and submit comments and concerns (in writing) and or receive further information on the EIA Studies, including individual site Background Information Documents (BIDs). The deadline for registration as I&APs and submission of comments, issues, or concerns is the end of business on **Thursday, 17 April 2025, to the contact details provided below.**

Contact Person:

Ms. Fredrika Shagama OR Mr. Stefanus Johannes
 (Project Environmental Assessment Practitioners)
 Mobile No.: +264 (0) 81749 9223 / +264 (0) 81 400 0570 (by sending an SMS or WhatsApp for easy recording of comments or concerns)
 Email: eias.public@serjaconsultants.com / stefanus@serjaconsultants.com
 (direct emails or scanned/photos of legible handwritten letters)



Rural property development in South Africa faces a myriad of challenges

Rural property development in South Africa faces a myriad of challenges. Inadequate infrastructure and limited financing significantly deter investment. As the nation grapples with these issues, the impact of climate change further complicates the landscape, affecting agricultural output and land productivity.

Climate change

In a recent response to an Independent Media Property's Given Majola, Boitumelo Mosako, CEO of the Development Bank of Southern Africa (DBSA), highlighted the pressing nature of these challenges. "South Africa's rural property development has made incremental progress over the past five years, driven by increased investment in infrastructure and agricultural productivity. "While access to essential services such as water, energy, and transport has improved — thanks in part to initiatives like DBSA's water and sanitation projects in regions like Vhembe, Limpopo — challenges related to climate change and limited financing continue to hinder large-scale transformation," Mosako explained.

Housing sector under pressure

Earlier this year, the national Department of Human Settlements (DHS) reported that the local housing sector is facing significant pressures. Persistent rainfall in various provinces and devastating fires, particularly in the Western Cape, have increased the demand for emergency responses in human settlements.

Recovery efforts and sustainable development

Mosako noted that the economic strain from the COVID-19 pandemic and global market fluctuations has slowed progress in rural development over the past three years. "However, recovery efforts have led to renewed interest in sustainable rural development, with a shift towards innovative financing models and public-private partnerships. "In the last year, projects focused on climate resilience and value chain development have gained momentum. Institutions like the DBSA have played a key role in financing rural infrastructure, particularly in water and sanitation, renewable energy, and transport," she said.

Integrating renewable energy

The DBSA, a development finance institution wholly owned by the Government of South Africa, has made strides in integrating renewable energy into the rural economy. Its involvement in the Renewable Energy Independent Power Producer Procurement Programme (REIPPPP) has improved access to electricity for farming communities. Mosako emphasised that these efforts, combined with the International Fund for Agricultural Development's (IFAD) global expertise in rural poverty alleviation, provide a strong foundation for further development.

Unlocking opportunities for growth

"Significant opportunities exist for the rural property sector through advances in technology, sustainable farming practices, and targeted infrastructure investments," Mosako stated. "Unlocking these opportunities requires a multi-faceted approach. "Expanding access to finance through blended funding models, similar to those used by DBSA in municipal energy and transport projects, will accelerate rural development. IFAD's five decades of experience in financing smallholder farmers and supporting rural enterprises offer a valuable blueprint for South Africa. "By leveraging these combined strengths, South Africa can create a more resilient and economically viable rural sector."

The importance of infrastructure investment

With over 60% of Africa's population living in rural areas, these communities face significant barriers to economic growth and resilience. Last week, the DBSA and IFAD signed a groundbreaking Memorandum of Understanding (MoU) to co-finance and accelerate sustainable infrastructure and economic growth in underserved communities. This partnership was unveiled at the Finance in Common Summit 2025 in Cape Town.

Collaboration for sustainable development

Mosako highlighted that the collaboration between DBSA and IFAD presents a significant opportunity to accelerate rural property development by merging financial expertise with agricultural innovation. "DBSA's infrastructure financing capabilities will be complemented by IFAD's extensive experience in supporting small-scale farmers and rural entrepreneurs. This collaboration will facilitate investment in critical infrastructure such as roads, irrigation systems, and renewable energy access, creating an enabling environment for economic activity," she said.

The need for sustained investment

For rural property development to reach its full potential, sustained investment, policy stability, and strategic collaboration between government, development financiers, and businesses are essential. "DBSA's track record in financing rural electrification and transport

infrastructure has demonstrated how targeted investments can unlock economic potential. "Similarly, IFAD's success in improving food security and nutrition in rural areas underscores the importance of holistic development strategies. By scaling such initiatives, this partnership has the potential to transform rural economies and improve livelihoods across South Africa," Mosako added.

Addressing land reform challenges

Last month, Peter Setou, CEO of the Vumelana Advisory Fund — a non-profit organisation established to assist communities in the land reform programme — pointed out that both the High-Level Panel Report, often referred to as the Motlanthe Report, and the Presidential Advisory Panel on Land Reform and Agriculture have identified critical issues hindering the success of land reform. These include inadequate government capacity, poor

coordination, corruption, and elite bias. The absence of a robust legislative framework to guide and hold policymakers accountable has also been highlighted as a significant issue.

"Additional concerns include uncertainty about the objectives of land reform, inadequate budgets, limited access to financing for beneficiaries, and the persistent lack of comprehensive post-settlement support. These issues collectively require urgent and focused interventions to achieve meaningful progress," Setou stated.

Implementing solutions for rural poverty

Setou emphasised that these challenges cannot be addressed solely through legislation. The most challenging work lies in implementing solutions that balance social and economic development while addressing social justice issues. "We must acknowledge that land

and agrarian reform alone will not alleviate rural poverty.

"A revitalised and well-targeted land reform programme, combined with investments in new infrastructure, such as irrigation systems, can significantly contribute to job creation.

"It is also essential to recognise that the government cannot address all these challenges alone.

"An enabling environment for private-sector involvement must be established, along with active support for partnerships.

"Closer collaboration with entities promoting these partnerships is crucial for success. Given the high demand for public resources and limited funding, innovative approaches to financing land reform are urgently required. Removing barriers to affordable finance for land reform beneficiaries is equally important. In this regard, closer collaboration with the financial sector is crucial," Setou concluded. IOL PROPERTY

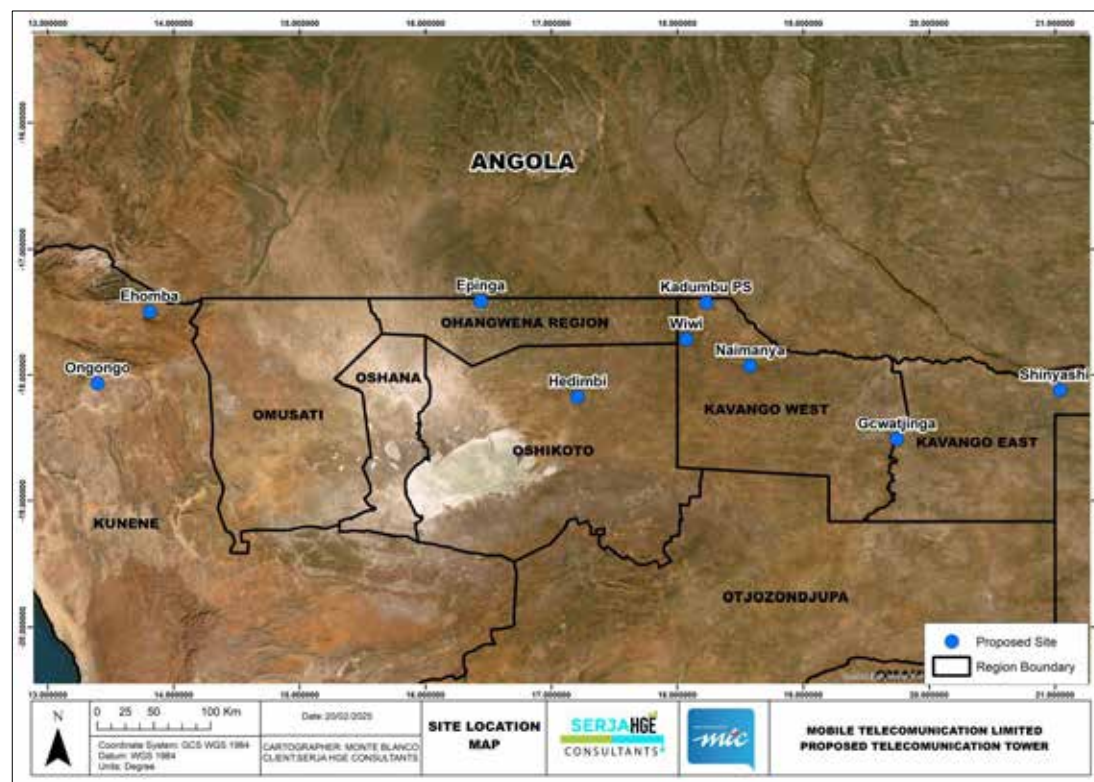
PUBLIC NOTICE AND INVITATION TO SUBMIT COMMENTS: ENVIRONMENTAL IMPACT ASSESSMENT STUDIES FOR THE PROPOSED NEW MTC SITES BUILT (TELECOMMUNICATION NETWORK TOWERS) IN THE KUNENE, OSHIKOTO, OHANGWENA, KAVANGO EAST & KAVANGO WEST REGIONS: APPLICATION FOR ENVIRONMENTAL CLEARANCE CERTIFICATES (ECCs)

The public is hereby notified that nine (9) applications for Environmental Clearance Certificates (ECCs) will be submitted to the Environmental Commissioner as required under the Environmental Management Act No. 7 of 2007 and its 2012 EIA Regulations. The proposed projects (construction and operation of telecommunication towers) are listed activities in the EIA Regulations (Listed Activity 10.1(g) & (j)) that cannot be undertaken without ECCs, that are issued upon approval of EIA Studies (EIA Scoping Reports and Environmental Management Plans (EMPs).

Project Proponent: Mobile Telecommunications Limited (MTC Namibia)

Appointed Environmental Consultant/Environmental Assessment Practitioner: Serja Hydrogeo-Environmental Consultants CC (Serja HGE Consultants)

Project Nature and Location: the construction and operation of nine (9) telecommunication tower sites (*the sites*) in the Kunene, Oshikoto, Ohangwena, Kavango East, and Kavango West Regions – see locality map of sites below. The sites will comprise network towers with heights of 60m (lattice type) and 80m (guyed masts type) with either 3x panel or 2x 11dBi Omnis antenna (please refer to respective summaries of project information for each site provided below, under the locality map). Additionally, the towers will be equipped with microwave dishes for transmission. Apart from the Gwatjinga site, which will have a planned output power of G9 444, L8 111, the rest will have an output power of G9, L8 20W, 40W. The anticipated surface area to be covered by individual sites is 9m x 9m (the area includes the tower, tower fence (to restrict access), and associated supporting infrastructure like tower operations and maintenance equipment in the cabinet).



The site names with their locations and brief descriptions are as follows:

- Ehomba:** the site is in Ehomba Village, about 60km north of Opuwo Town (and 40km southwest of Ruacana Town) in the Epupa Constituency, Kunene Region (coordinates: -17.497630, 13.809240). The 60m high lattice tower will have a 2x 11dBi Omnis antenna.
- Ongongo:** situated in Ongongo Village, about 55km west of Opuwo Town in the Opuwo Rural Constituency, Kunene Region (coordinates: -18.070300, 13.394800). The 60m high lattice tower will have a 2x 11dBi Omnis antenna.
- Epinga:** in Epinga Village, about 12km northeast of Eenhana Town in the Omundaungilo Constituency, Ohangwena Region (coordinates: -17.41079 16.43748). The 60m high lattice tower will have a 3x panel antenna.
- Hedimbi:** about 45km north of Oshivelo Settlement in the Eengodi Constituency, Oshikoto Region (coordinates: -18.175170, 17.205190). The 80m high guyed mast tower will have a 3x panel antenna.
- Wiwi:** about 20km southwest of Mpungu Settlement in the Mpungu Constituency, Kavango West Region (coordinates: -17.716095, 18.070213). The 60m high lattice tower will have a 3x panel antenna.
- Kandumbu PS:** the site is at Kadumbu Primary School about 25km north of Mpungu Settlement in the Mpungu Constituency, Kavango West Region (coordinates: -17.424422, 18.229090). The 60m high lattice tower will have a 3x panel antenna.
- Shinyashi:** about 50km west of Divundu Village in the Mukwe Constituency, Kavango East Region (coordinates: -18.121778, 21.038291). The 60m high lattice tower will have a 3x panel antenna.
- Naimanya:** about 35km south of Nkurenkuru Town in the Tondoro Constituency, Kavango West Region (coordinates: -17.928040, 18.577170). The 80m high guyed mast tower will have a 3x panel antenna.
- Gwatjinga:** in Gwatjinga Village, about 20km southwest of Ncaute Settlement and 60km south of Rundu Town in the Mashare Constituency, Kavango East Region (coordinates: -18.510290, 19.741920). The 80m high guyed mast tower will have a 3x panel antenna.

The public is therefore invited to register as Interested and Affected Parties (I&APs) and submit comments and concerns (in writing) and or receive further information on the EIA Studies, including individual site Background Information Documents (BIDs). The deadline for registration as I&APs and submission of comments, issues, or concerns is the end of business on **Thursday, 17 April 2025, to the contact details provided below.**

Contact Person: Ms. Fredrika Shagama OR Mr. Stefanus Johannes (Project Environmental Assessment Practitioners)

Mobile No.: +264 (0) 81 749 9223 / +264 (0) 81 400 0570 (by sending an SMS or WhatsApp for easy recording of comments or concerns)

Email: eias_public@serjaconsultants.com / stefanus@serjaconsultants.com (direct emails or scanned/photos of legible handwritten letters)



Golden Boxing tourney a success in Oshitenda



Enticing... Titus Mutewa faced off against Geoffry Mwateuvi, winning the fight. Photo: Limba Mupetami



Inclusive... Two female amateur boxers Emilia Shilongo (red) and Naanda Shalongo (blue) fought on the day. Shilongo emerged victorious. Photo: Limba Mupetami

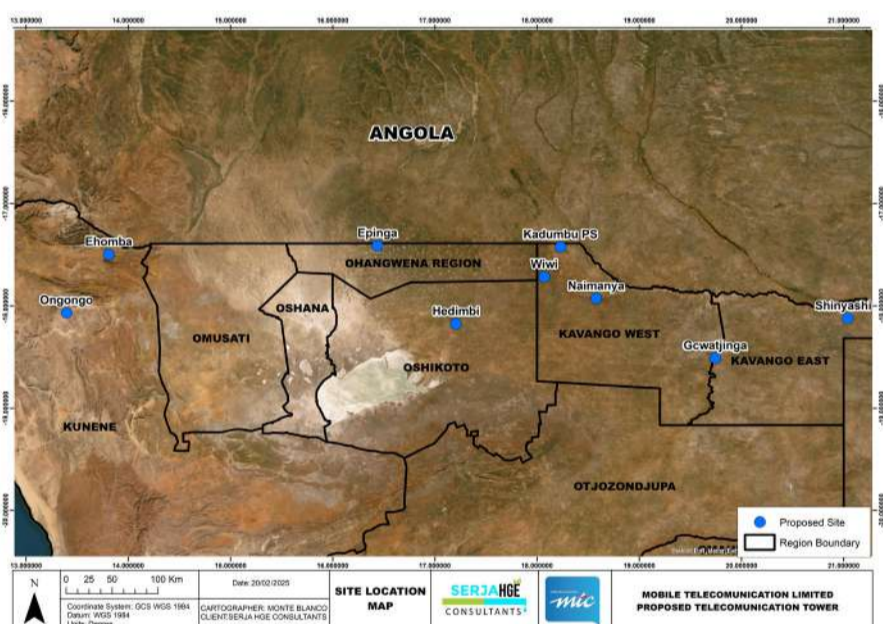
PUBLIC NOTICE AND INVITATION TO SUBMIT COMMENTS: ENVIRONMENTAL IMPACT ASSESSMENT STUDIES FOR THE PROPOSED NEW MTC SITES BUILT (TELECOMMUNICATION NETWORK TOWERS) IN THE KUNENE, OSHIKOTO, OHANGWENA, KAVANGO EAST & KAVANGO WEST REGIONS: APPLICATION FOR ENVIRONMENTAL CLEARANCE CERTIFICATES (ECCs)

The public is hereby notified that nine (9) applications for Environmental Clearance Certificates (ECCs) will be submitted to the Environmental Commissioner as required under the Environmental Management Act No. 7 of 2007 and its 2012 EIA Regulations. The proposed projects (construction and operation of telecommunication towers) are listed activities in the EIA Regulations (Listed Activity 10.1(g) & (j)) that cannot be undertaken without ECCs, that are issued upon approval of EIA Studies (EIA Scoping Reports and Environmental Management Plans (EMPs).

Project Proponent: Mobile Telecommunications Limited (MTC Namibia)

Appointed Environmental Consultant/Environmental Assessment Practitioner: Serja Hydrogeo-Environmental Consultants CC (Serja HGE Consultants)

Project Nature and Location: the construction and operation of nine (9) telecommunication tower sites (the sites) in the Kunene, Oshikoto, Ohangwena, Kavango East, and Kavango West Regions – see locality map of sites below. The sites will comprise network towers with heights of 60m (lattice type) and 80m (guyed masts type) with either 3x panel or 2x 11dBi Omnis antenna (please refer to respective summaries of project information for each site provided below, under the locality map). Additionally, the towers will be equipped with microwave dishes for transmission. Apart from the Gcwatjinga site, which will have a planned output power of G9 444, L8 111, the rest will have an output power of G9, L8 20W, 40W. The anticipated surface area to be covered by individual sites is 9m x 9m (the area includes the tower, tower fence (to restrict access), and associated supporting infrastructure like tower operations and maintenance equipment in the cabinet).



The site names with their locations and brief descriptions are as follows:

- Ehomba:** the site is in Ehomba Village, about 60km north of Opuwo Town (and 40km southwest of Ruacana Town) in the Epupa Constituency, Kunene Region (coordinates: -17.497630, 13.809240). The 60m high lattice tower will have a 2x 11dBi Omnis antenna.
- Ongongo:** situated in Ongongo Village, about 55km west of Opuwo Town in the Opuwo Rural Constituency, Kunene Region (coordinates: -18.070300, 13.394800). The 60m high lattice tower will have a 2x 11dBi Omnis antenna.
- Epinga:** in Epinga Village, about 12km northeast of Eenhana Town in the Omundaungilo Constituency, Ohangwena Region (coordinates: -17.41079 16.43748). The 60m high lattice tower will have a 3x panel antenna.
- Hedimbi:** about 45km north of Oshivelo Settlement in the Eengodi Constituency, Oshikoto Region (coordinates: -18.175170, 17.205190). The 80m high guyed mast tower will have a 3x panel antenna.
- Wivi:** about 20km southwest of Mpungu Settlement in the Mpungu Constituency, Kavango West Region (coordinates: -17.716095, 18.070213). The 60m high lattice tower will have a 3x panel antenna.
- Kandumbu PS:** the site is at Kadumbu Primary School about 25km north of Mpungu Settlement in the Mpungu Constituency, Kavango West Region (coordinates: -17.424422, 18.229090). The 60m high lattice tower will have a 3x panel antenna.
- Shinyashi:** about 50km west of Divundu Village in the Mukwe Constituency, Kavango East Region (coordinates: -18.121778, 21.038291). The 60m high lattice tower will have a 3x panel antenna.
- Naimanya:** about 35km south of Nkurenkuru Town in the Tondoro Constituency, Kavango West Region (coordinates: -17.928040, 18.577170). The 80m high guyed mast tower will have a 3x panel antenna.
- Gcwatjinga:** in Gcwatjinga Village, about 20km southwest of Ncaute Settlement and 60km south of Rundu Town in the Mashare Constituency, Kavango East Region (coordinates: -18.510290, 19.741920). The 80m high guyed mast tower will have a 3x panel antenna.

The public is therefore invited to register as Interested and Affected Parties (I&APs) and submit comments and concerns (in writing) and or receive further information on the EIA Studies, including individual site Background Information Documents (BIDs). The deadline for registration as I&APs and submission of comments, issues, or concerns is the end of business on **Thursday, 17 April 2025, to the contact details provided below.**

Contact Person:

Ms. Fredrika Shagama OR Mr. Stefanus Johannes (Project Environmental Assessment Practitioners)
 Mobile No.: +264 (0) 81 749 9223 / +264 (0) 81 400 0570 (by sending an SMS or WhatsApp for easy recording of comments or concerns)
 Email: eias.public@serjaconsultants.com / stefanus@serjaconsultants.com
 (direct emails or scanned/photos of legible handwritten letters)



Limba Mupetami

The Golden Boxing tournament, held in informal settlement in Oshitenda in Windhoek, drew a large crowd of both young and old spectators on Saturday.

Sponsored by Castlebet, the event featured 18 amateur boxing bouts, all of which lived up to expectations.

Boxing promoter Tobias Naule organised the event.

He praised the event's set-up, which he credited to Castlebet's support.

"The weather was really on our side. We were a bit worried about rain – but luckily, it didn't come. The boxers were in top shape. They delivered outstanding performances," he said. The community of Oshitenda warmly welcomed the event, with many coming out in large numbers to support amateur boxing, which was described as an amazing show of enthusiasm.

Winners were awarded gold

medals and mouth guards, while runners-up received silver medals.

The best boxer of the tournament Titus Mutewa was awarded a trophy along with a N\$5 000 voucher for boxing gear, including gloves, skipping ropes and training shoes, all sponsored by Castlebet Namibia.

"Overall, this event would not have materialised without the solid backing of Castlebet Namibia. We'd like to extend our gratitude to the community for their support, as well as to Jason Naule and Sebby Sheuyange for their assistance in making the event a success," Naule added.

Local boxing stars like Jeremia Nakathila and Mateus Heita attended the tournament to show support to the amateur boxers.

Heita handed the winners their mouth guards, while Nakathila presented the silver medals to the runners-up.

Businessman Davis Shiwa was on hand to present the gold medals to the winners. -lmupetami@nepc.com.na



Best boxer... Boxer of the tournament Titus Mutewa. Photo: Contributed



Support... Local boxer Jeremia Nakathila was present on Saturday to support the amateur boxers. Photo: Contributed

The importance of an accurate valuation when selling your home

Pricing a home correctly from the outset is key to maximising returns and ensuring a smooth selling process.

Setting the right asking price can mean the difference between a quick, successful sale and a prolonged listing that struggles to attract buyers.

“Every home owner wants the best possible return on their investment, but the highest valuation is not necessarily the right valuation and listing a property at an inflated selling price is likely to result in the property selling for less than it should have after a longer period on the market,” says Arnold Maritz, Co-Principal for Lew Geffen Sotheby’s International Realty in Cape Town’s Southern Suburbs and False Bay. “A well-priced home will generate immediate interest from serious buyers whereas if a property is priced too high, it risks sitting on the market for months, leading potential buyers to assume something is wrong with it and, unfortunately, properties that undergo multiple price reductions can lose credibility, making them less attractive.

“On the other hand, pricing too low might lead to a quick sale but at the cost of maximising your return on investment. The goal is to find the sweet spot where your home is competitive yet accurately reflects its true market value because an appropriately valued property increases the chances of receiving competitive offers, sometimes even leading to bidding wars in high-demand areas.

“Additionally, if a buyer does make an offer, and the appraised value comes in significantly lower than the agreed-upon selling price, the bank could decline to provide the buyer a mortgage.” He adds that buyers today are well-informed and often conduct extensive research before making an offer so if they see two very similar properties, they are likely to opt for the less expensive and most realistically priced.

Maritz says that it’s understandable that sellers often find it difficult to be objective about the value of their properties because they have both a financial and emotional stake in their homes, especially if they have lived there for a long time and have upgraded the property.

“However, at the end of the day, your home’s value is based on what buyers in the current market are willing pay, and this market value is also contingent on numerous key factors that will be taken into consideration by agents and appraisers.”

Valuing a property involves assessing various aspects relating to the market and the property, and Maritz cites the following key factors that are taken into account:

Location: This is one of the most influential factors in property valuation and includes proximity to schools, business districts, shopping centres, transport links and lifestyle amenities which significantly impacts a property’s desirability and price.

Market Conditions: The property market is not only cyclical, it fluctuates due to economic conditions, interest rates and demand trends. In a seller’s market, where demand exceeds supply, properties tend to sell for higher prices. Conversely, in a buyer’s market, sellers may need to price their homes more competitively to attract buyers.

Property Size and Usable Space: Whilst larger homes do generally command higher prices, what matters most is usable space. Well-designed layouts that maximise living space and functionality are valued more highly than homes with awkward or impractical layouts. The number of bedrooms and bathrooms in your home may also impact the overall value of the home and the appraiser will compare your home to others in the area with the same, or similar, number of bedrooms and bathrooms to make a value comparison.

Condition and Age of the Property: A well-maintained home with modern finishes will attract a higher valuation compared to one that requires major repairs or renovations. And older homes with outdated features may be priced

lower, unless they have unique architectural value or heritage significance.

Comparable Sales in the Area:

Estate agents and property valuers look at recent sales of similar properties in the same neighbourhood to help to determine a home’s value. If comparable homes have sold well in a specific price range, yours will likely be valued within that range. **Unique Features and Upgrades:** Special features such as a swimming pool, security systems, energy-efficient installations (such as solar panels) or high-end finishes can increase property value. However, it’s important to ensure that renovations and upgrades align with buyer expectations in your area to achieve a strong return on investment – you don’t want to over-capitalise.

Although there are many factors over which sellers have no control when it comes to the selling price of their homes, Maritz says that there are several proactive steps they can take to enhance its value and appeal to potential buyers before placing it on the market.

Improve Kerb Appeal: First impressions do matter. Enhancing your property’s exterior with a fresh coat of paint, a well-maintained garden, and an inviting entrance can instantly boost its perceived value.

Make Necessary Repairs: Fixing issues like leaks, cracks, broken tiles and faulty fixtures can make a significant difference in the valuation because buyers are generally more likely to place competitive offers on homes that don’t require immediate maintenance.

Modernise Interiors: Simple upgrades such as updating kitchen cabinetry, installing modern lighting, and repainting walls in neutral tones can make a home feel fresh and contemporary.

Declutter and Stage the Home: A well-presented home appears more spacious and inviting so decluttering, deep cleaning and staging rooms with tasteful furniture and décor can significantly enhance buyer perception.

Invest in Energy Efficiency: With the increasing cost of electricity in South Africa, energy-efficient homes are more attractive to buyers so installing features like solar panels or water-saving systems can be a strong selling point.

Provide Up-to-Date Documentation: Having up-to-date

property documentation, such as approved building plans, rates and taxes clearance certificates, and zoning compliance, can help streamline the selling process and avoid delays.

“Ultimately, an accurate property valuation is a cornerstone of a successful home sale,” says Maritz, “and by understanding the factors that influence property valuation and taking strategic steps to enhance their home’s appeal, sellers can position themselves for a swift and profitable sale.

“Likewise, working with an experienced estate agent or property valuer ensures a professional, market-driven assessment, helping sellers set a competitive price from the outset, increasing the chance of an efficient sale.”

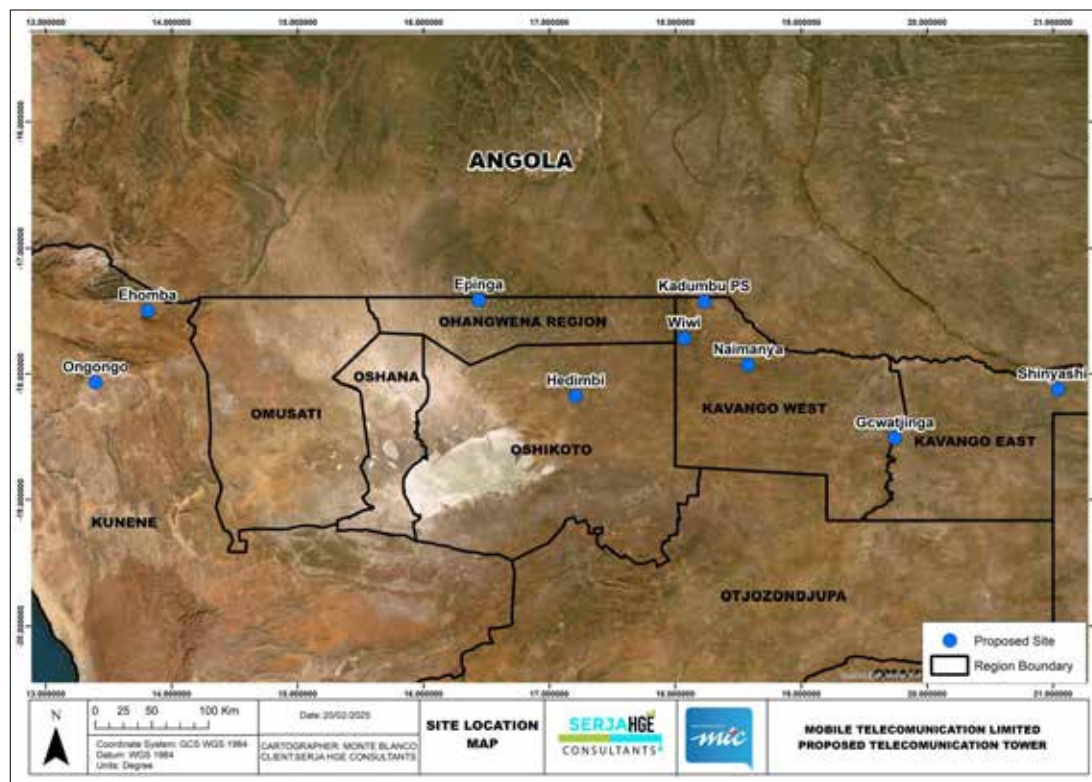
PUBLIC NOTICE AND INVITATION TO SUBMIT COMMENTS: ENVIRONMENTAL IMPACT ASSESSMENT STUDIES FOR THE PROPOSED NEW MTC SITES BUILT (TELECOMMUNICATION NETWORK TOWERS) IN THE KUNENE, OSHIKOTO, OHANGWENA, KAVANGO EAST & KAVANGO WEST REGIONS: APPLICATION FOR ENVIRONMENTAL CLEARANCE CERTIFICATES (ECCs)

The public is hereby notified that nine (9) applications for Environmental Clearance Certificates (ECCs) will be submitted to the Environmental Commissioner as required under the Environmental Management Act No. 7 of 2007 and its 2012 EIA Regulations. The proposed projects (construction and operation of telecommunication towers) are listed activities in the EIA Regulations (Listed Activity 10.1(g) & (j)) that cannot be undertaken without ECCs, that are issued upon approval of EIA Studies (EIA Scoping Reports and Environmental Management Plans (EMPs)).

Project Proponent: Mobile Telecommunications Limited (MTC Namibia)

Appointed Environmental Consultant/Environmental Assessment Practitioner: Serja Hydrogeo-Environmental Consultants CC (Serja HGE Consultants)

Project Nature and Location: the construction and operation of nine (9) telecommunication tower sites (the sites) in the Kunene, Oshikoto, Ohangwena, Kavango East, and Kavango West Regions – see locality map of sites below. The sites will comprise network towers with heights of 60m (lattice type) and 80m (guyed masts type) with either 3x panel or 2x 11dBi Omnis antenna (please refer to respective summaries of project information for each site provided below, under the locality map). Additionally, the towers will be equipped with microwave dishes for transmission. Apart from the Gcwatjinga site, which will have a planned output power of G9 444, L8 111, the rest will have an output power of G9, L8 20W, 40W. The anticipated surface area to be covered by individual sites is 9m x 9m (the area includes the tower, tower fence (to restrict access), and associated supporting infrastructure like tower operations and maintenance equipment in the cabinet).



The site names with their locations and brief descriptions are as follows:

- Ehomba:** the site is in Ehomba Village, about 60km north of Opuwo Town (and 40km southwest of Ruacana Town) in the Epupa Constituency, Kunene Region (coordinates: -17.497630, 13.809240). The 60m high lattice tower will have a 2x 11dBi Omnis antenna.
- Ongongo:** situated in Ongongo Village, about 55km west of Opuwo Town in the Opuwo Rural Constituency, Kunene Region (coordinates: -18.070300, 13.394800). The 60m high lattice tower will have a 2x 11dBi Omnis antenna.
- Epinga:** in Epinga Village, about 12km northeast of Eenhana Town in the Omundaungilo Constituency, Ohangwena Region (coordinates: -17.41079 16.43748). The 60m high lattice tower will have a 3x panel antenna.
- Hedimbi:** about 45km north of Oshivelo Settlement in the Eengodi Constituency, Oshikoto Region (coordinates: -18.175170, 17.205190). The 80m high guyed mast tower will have a 3x panel antenna.
- Wiwi:** about 20km southwest of Mpungu Settlement in the Mpungu Constituency, Kavango West Region (coordinates: -17.716095, 18.070213). The 60m high lattice tower will have a 3x panel antenna.
- Kadumbu PS:** the site is at Kadumbu Primary School about 25km north of Mpungu Settlement in the Mpungu Constituency, Kavango West Region (coordinates: -17.424422, 18.229090). The 60m high lattice tower will have a 3x panel antenna.
- Shiryashi:** about 50km west of Divundu Village in the Mukwe Constituency, Kavango East Region (coordinates: -18.121778, 21.038291). The 60m high lattice tower will have a 3x panel antenna.
- Naimanya:** about 35km south of Nkurenkuru Town in the Tondoro Constituency, Kavango West Region (coordinates: -17.928040, 18.577170). The 80m high guyed mast tower will have a 3x panel antenna.
- Gcwatjinga:** in Gcwatjinga Village, about 20km southwest of Ncaute Settlement and 60km south of Rundu Town in the Mashare Constituency, Kavango East Region (coordinates: -18.510290, 19.741920). The 80m high guyed mast tower will have a 3x panel antenna.

The public is therefore invited to register as Interested and Affected Parties (I&APs) and submit comments and concerns (in writing) and or receive further information on the EIA Studies, including individual site Background Information Documents (BIDs). The deadline for registration as I&APs and submission of comments, issues, or concerns is the end of business on **Thursday, 17 April 2025**. [to the contact details provided below.](#)

Contact Person: Ms. Fredrika Shagama OR Mr. Stefanus Johannes (Project Environmental Assessment Practitioners)

Mobile No.: +264 (0) 81 749 9223 / +264 (0) 81 400 0570 (by sending an SMS or WhatsApp for easy recording of comments or concerns)

Email: eias_public@serjaconsultants.com / stefanus@serjaconsultants.com (direct emails or scanned/photos of legible handwritten letters)



**C3 - Original A3 Public Notice
pasted in the area and the
Regional Council**

PUBLIC NOTICE



**Serja Hydrogeo-Environmental
Consultants CC**



ENVIRONMENTAL IMPACT ASSESSMENT (EIA) FOR THE PROPOSED CONSTRUCTION AND OPERATION OF A NEW TELECOMMUNICATION LATTICE TOWER (KADUMBU PS SITE) AND ASSOCIATED ACTIVITIES IN THE KAVANGO WEST REGION: AN APPLICATION FOR THE ENVIRONMENTAL CLEARANCE CERTIFICATE (ECC)

The public is hereby notified that an application for Environmental Clearance Certificate (ECC) will be submitted to the Environmental Commissioner at the Ministry of Environment, Forestry & Tourism (MEFT) as required under the Environmental Management Act No. 7 of 2007 and its 2012 EIA Regulations. The proposed activities (telecommunication towers and associated structures) are listed activities that cannot be undertaken without an ECC from the MEFT, and the ECC is subject to an EIA Study which is currently being carried out. Once the EIA Study is approved (through the EIA Scoping Report and an Environmental Management Plan (EMP)), and the ECC issued, MTC will prepare and commence with construction activities and eventually operations of the network tower.

Project Proponent: Mobile Telecommunications Limited (*MTC Namibia*)

Environmental Assessment Practitioner (Environmental Consultant): Serja Hydrogeo-Environmental Consultants CC

The proposed activity: the construction and operation of a 60m high lattice tower located about 25 km north of Mpungu Settlement in the Mpungu Constituency, Kavango West Region. The site is internally referred to by MTC as the *Kadumbu PS Tower Site*. The lattice tower will cover a 9m x 9m surface area, and host a 3x panel antenna and 1x microwave dish.

The site location: The tower will be erected and operated at Kadumbu Primary School (at these GPS coordinates: -17.424422, 18.229090) under the Ukwangali Traditional Authority – please refer to the locality map below.

Members of the public are therefore invited to register as Interested and Affected Parties (I&APs) to comment/raise concerns or receive further information on the Environmental Scoping/Impact Assessment (ESA/EIA). Registration or submission of comments/concerns/issues should **be done in writing** to the contact details below **before or on Thursday, 17 April 2024**.

Contact Person: Ms. Fredrika Shagama (Lead Environmental Assessment Practitioner)

Mobile No.: +264 81 749 9223 (by sending an SMS or WhatsApp for easy recording of comments)

E-mail: eias.public@serjaconsultants.com (direct email or scanned/photos of legible handwritten letters)



**C4 – Consultation meeting
minutes/engagement with signed
registers by stakeholders / I&APs**

Date: 27 March 2025

CONSULTATION MEETING MINUTES

Environmental Impact Assessment (EIA) Study for the Proposed Construction and Operation of a New Telecommunication Guyed Mast Tower (KadumbuPS Site) and Associated Activities in the Kavango West Region - Application for Environmental Clearance Certificate (ECC)

Date: Thursday, 27 March 2025

Time: 10:27 AM to 2:00 PM

Venue: Kadumbu P.S Mupapama Community Meeting Point

Project Proponent: Mobile Telecommunications Limited

Meeting Attendance

The public consultation meeting had an attendance of sixty-three (63) people, including two Environmental impact practitioners from Serja Consultants. The signed attendance register is attached hereto.



Figure 1: Proceedings of the KadumbuPS EIA consultation meeting on the 27th of March 2025

1. INTRODUCTION AND WELCOMING

Mr. Stefanus Johannes (Environmental Assessment Practitioner / Consultant) from Serja HGE Consultants opened the meeting and thanked the meeting attendees for making time. Mr. Johannes then presented the meeting agenda, which is based on the requirements of the 2012 EIA Regulations: Environmental Management Act No. 7 of 2007 on Public Consultation, Sections 21 to 24. Copies of the Background Information Document (BID) were distributed among the attendees for self-reading and follow throughout the meeting proceedings. The attendance register was circulated for attendees to sign the meeting attendance as proof of consultation to be appended to the EIA Scoping Report.

2. MEETING AGENDA AND PRESENTATION

The Environmental Assessment Practitioner (EAP) / Mr. Johannes presented the agenda of the meeting, which included the following main points:

2.1 Explanation of what an EIA is, its Process, and the Public Role in the Process

Mr. Johannes explained that the EIA process is done in compliance with the EMA, as the establishment of telecommunication towers are one of the listed activities that cannot be undertaken without applying and obtaining an Environmental Clearance Certificate (ECC) from the Environmental Commissioner, which is subject to an EIA process and EIA Scoping Report as well as an Environmental Management Plan (EMP). The EIA process requires that the consultation meeting be held with the affected and or interested parties where the project activities would be undertaken. Therefore, the ECC needs to be obtained first from the Environmental Commissioner at the Ministry of Environment, Forestry & Tourism (MEFT) before the tower erection.

2.2 Brief Description of the Project

A brief description of the planned project activities was presented as per the provided BID copy, and Mr. Johannes emphasized the importance of understanding the conducted EIA Study.

2.3 Presentation of Potential Project Impacts

To ensure transparency and that the attendees understand both sides of the proposed project activities, Mr. Johannes also presented the potential pre-identified positive and negative environmental impacts anticipated from the proposed project activities. This will establish the basis for mitigation measures to be developed for the proposed project.

2.4 Public Open Discussion (Interactive Session)

The meeting attendees were provided with an opportunity to ask questions and/or raise concerns about the proposed project activities to be incorporated into the meeting minutes and used as the basis for the compilation of the EIA Scoping Report and Draft EMP. The key comments and issues made in the meeting were recorded and noted for consideration and inclusion in the EIA Report. These issues and comments are presented in Table 1.

Table 1: Issues, suggestions, and comments received during the Consultation Meeting at Kadumbu on the 27th of March 2025

No.	Name of the speaker/commenter & Capacity	Comment/Issue/Suggestion	Response provided by:
1	Mr; Kamanya Hilarion	We are thankful and pray that you successfully forward the information. All we want is for the project to go through	Mr. Stefanus Johannes: This is well noted, and we are going to submit your inputs in the EIA documents for evaluation and consideration of the ECC so that the work can start for the tower to start operating.
2	Mr. Markus Ihembwa	Will the network coverage reach Usivi? Because even the tower at Mpungu does not reach Usivi.	Mr. Stefanus Johannes: I do not have that information, but I think Usivi will indeed be covered because then the tower would not have gone so far north, leaving areas in between in the dark. The towers are also erected in certain areas to ensure that connectivity (filling a gap) between 2 existing towers.

No.	Name of the speaker/commenter & Capacity	Comment/Issue/Suggestion	Response provided by:
3	Mr. Elias Siweka	We are urging the contractor to employ locals wherever possible, all of them if possible.	Mr. Stefanus Johannes: Noted, and it will be incorporated into the EMP.
4	Mr. Hendrick Rukano (Village Development Committee (VDC) chairperson):	As our populations grow, so do the people's needs; this tower is long overdue. There are many villages without network coverage, so we are happy that we will be out of the dark and have equal access to information through telecommunications.	Mr. Stefanus Johannes: This is well noted.
5	Ms. Mbambero Regina	Will the tower provide improvement for radio (FM)?	Mr. Stefanus Johannes: Right now, only MTC will be using the tower, and we do not have any information on the planned radio signal from this tower at this stage. However, radio and other telecommunication companies can also apply to MTC to use the same tower by mounting their antenna on the MTC tower (this is allowed as per the Communications Act on sharing of infrastructure).
6	Mr. Hamutenya Joseph	The contractor should complete the project as agreed and not misuse funds and later abandon the project	Mr. Stefanus Johannes: Noted.
7	Mr. Lukkas Ndumba	Since we are close to the border with Angola, will their network not interfere with ours	Mr. Stefanus Johannes: Currently, we do not have knowledge about network interference with other communication network from other countries especially at national borders. Therefore, we would have to find out about this from MTC.

3. FINAL REMARKS AND CONCLUSION OF THE MEETING

3.1 What is the way forward after this meeting?

Mr. Johannes thanked the community for attending the meeting. He informed them that their comments and recommendations will be included in the EIA Scoping Report and EMP that will be submitted to the Environmental Commissioner at the Department of Environmental Affairs and Forestry (DEAF) of the MEFT for evaluation and consideration of the ECC. The EIA documents (including meeting minutes) will be shared with registered I&APs for review and further comments. In other words, once the review of the draft documents by I&APs is completed, the documents will be finalized and submitted to the Environmental Commissioner at the DEAF/MEFT for evaluation and consideration for an ECC.

The meeting adjourned at 14:00 (2:00 PM).



STAKEHOLDERS / I&APS CONSULTATION (ENGAGEMENT) MEETING REGISTER

ENVIRONMENTAL IMPACT ASSESSMENT (EIA) STUDY: THE PROPOSED CONSTRUCTION AND OPERATION OF A NEW TELECOMMUNICATION LATTICE TOWER (KADUMBU PRIMARY SCHOOL SITE) AND ASSOCIATED ACTIVITIES IN THE KAVANGO WEST REGION

PROJECT PROPONENT: MTC Telecommunication Tower

DATE & TIME: 27/03/2025 10:27

VENUE: KANDUMBU MEETING POINT

No.	Name & Surname	Name of Institution / Village	Contact number	Email address, if any	Signature
1.	Komeya Iishuwa	SERJA consultants	081 606 8269	Katshinatsha@gmail.com	<i>[Signature]</i>
2	SHUDIFENYA TITUS K	KWRC	5811524888	Shudifnya@gmail.com	<i>[Signature]</i>
3	SIUNZE LEBBEUS.K	KWRC	0814214358	Siunzekarupu@gmail.com	<i>[Signature]</i>
4.	STEFANUS JOHANNES	SERJA HGE	0814000570	stepanus@serjaconsultants.com	<i>[Signature]</i>

No.	Name & Surname	Name of Institution / Village	Contact number	Email address, if any	Signature
5					
6	Tererere Emre	Mupapama			
7	Paulus Friedah	Nkandi	0814916143		PFriedah
8	Andrius Lidia	Lidias Mupapama			LA
9	NGINGA ANNA	Mupapama	0814938860		ANNA
10	Nelando maria	Tare	0814363610		NS
11	Kozera Elisabeth	USINI	0818199876		ELASCOM
12	Kainare Lidia	Nkurubema			KL
13	nterere Kristine	Mupapama			nth
	MUSINI BEATHA	Mupapama			MB

No.	Name & Surname	Name of Institution / Village	Contact number	Email address, if any	Signature
14.	Nandoro Este	MUPAPAMA			N.E
15.	Lisa Hamutenila	MUPAPAMA			LH
16.	Martina Sindimba	MUPAPAMA			MS
17.	Secilia Hamutenila	TARE			SH
18.	Fene Vambeko	TARE			PI
19.	Kambinda maria	MUPAPAMA			km
20.	Pukano Emile	MUPAPAMA			BM
21.	Maseho Kistine	MUPAPAMA			mk
22.					

No.	Name & Surname	Name of Institution / Village	Contact number	Email address, if any	Signature
23.	Kasibwa Beatrice	mapapama			K.B
24.	Mbambero Resina	MUPAPAMA			MR
25.	Hamutenjo Elexine	MUPAPAMA	0812210094		HE
26.	Aukano Abisoloma	MUPAPAMA			BA
27.	Konjumbo Imovie	Tare			KI
28.	Emiliu Eickisande	MUPAPAMA	0818812413		Ea
29.	Kandjamba Danie	Tare	0815676555		KD
30.	Neargo Aifcus	Tare			NA
31.	Silya Hiyaedela	MUPAPAMA	0815617052		SH

No.	Name & Surname	Name of Institution / Village	Contact number	Email address, if any	Signature
32.	Mungwar & Mathun	N/Kurugoma	0813952931		Handwritten signature
33.	Kahare Isaac	N/Kurugoma	0816738851		K.I.
34.	Kahare Paulus	N/Kurugoma	N/A		K.P
35.	Nasiri daniel	N/Kurugoma	0818175602		N.D.
36.	Mungu & Johannes	Mupapama	0814011652		M.J.
37.	Elias Siweka	Mupeipama	0818893351		E.S.
38.	Lukicas Ndumba	N/Kurugoma	0812803302		L.N.

The meeting or Engagement facilitated / BID explained & delivered by: *Steffanus Johannes*

Signature: *Ee-angbatut*

Date: *27-03-25*



No.	Name & Surname	Name of Institution / Village	Contact number	Email address, if any	Signature
14.	Kambinda Ester	Mupapama	N/A		K.E.
15.	Hembwa Marcus	Usiut	0812818346		H.M.
16.	Hamutenya Emilie	Mupapama	N/A		H.E.
17.	Matjaji Deciana	N/Kurugoma	N/A		M.D.
18.	Hamutenya Leya	Mupapama	N/A		H.L.
19.	Hamutenya Joseph	Mupapama	0814748562		H.J.
20.	Kahare Victoria	N/Kurugoma	N/A		K.V.
21.	Wandjoro Tobias	Mupapama	0817717338		
22.	Maseru Selma	Mupapama	N/A		M.S.

No.	Name & Surname	Name of Institution / Village	Contact number	Email address, if any	Signature
23.	SiUembe Emilije	Mupapama	N/A		S.G.
24.					
25.	NGesheya James M	Nyonga vilge	0813587059		Handwritten signature
26.	Nbambero ERADIAS	MUPAPAMA			MEK
27.	Neraro Paulus	Mupapama	N/A		N.P.
28.	Kamanga Hukyaon	Mupapama	N/A		K.H
29.	Kamanga benedicta	MUPAPAMA			K.B.
30.	Nlara JONNAS	MUPAPAMA	0812644797		N.L.
31.	Ndafohamba Nitanora	Tare	N/A		N.N.
	Kambinda Maria	MUPAPAMA	0817763449		K.M



No.	Name & Surname	Name of Institution / Village	Contact number	Email address, if any	Signature
32.	Kaisera Nathalia	Mupapama	N/A		K N
33.	Muxere Paulus	Mupapama	0513066679		M.P.
34.	Upite Nomi	Mupapama	N/A		U.A.
35.	RUKANO HENDRIEK	MUPA-Perumahan	081445299		BUA
36.	Maseka ydiza	mupapama	0818016040	masekalydi@gmail.com	Willy
37.	Dumingu John	Mupapama	N/A		D.J.
38.	Sinonge Johannes	Tare	N/A		S.F.

The meeting or Engagement facilitated / BID explained & delivered by: *Stefanus Johannes*

Signature: *Stefanus Johannes*

Date: *27-03-25*