











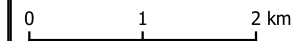


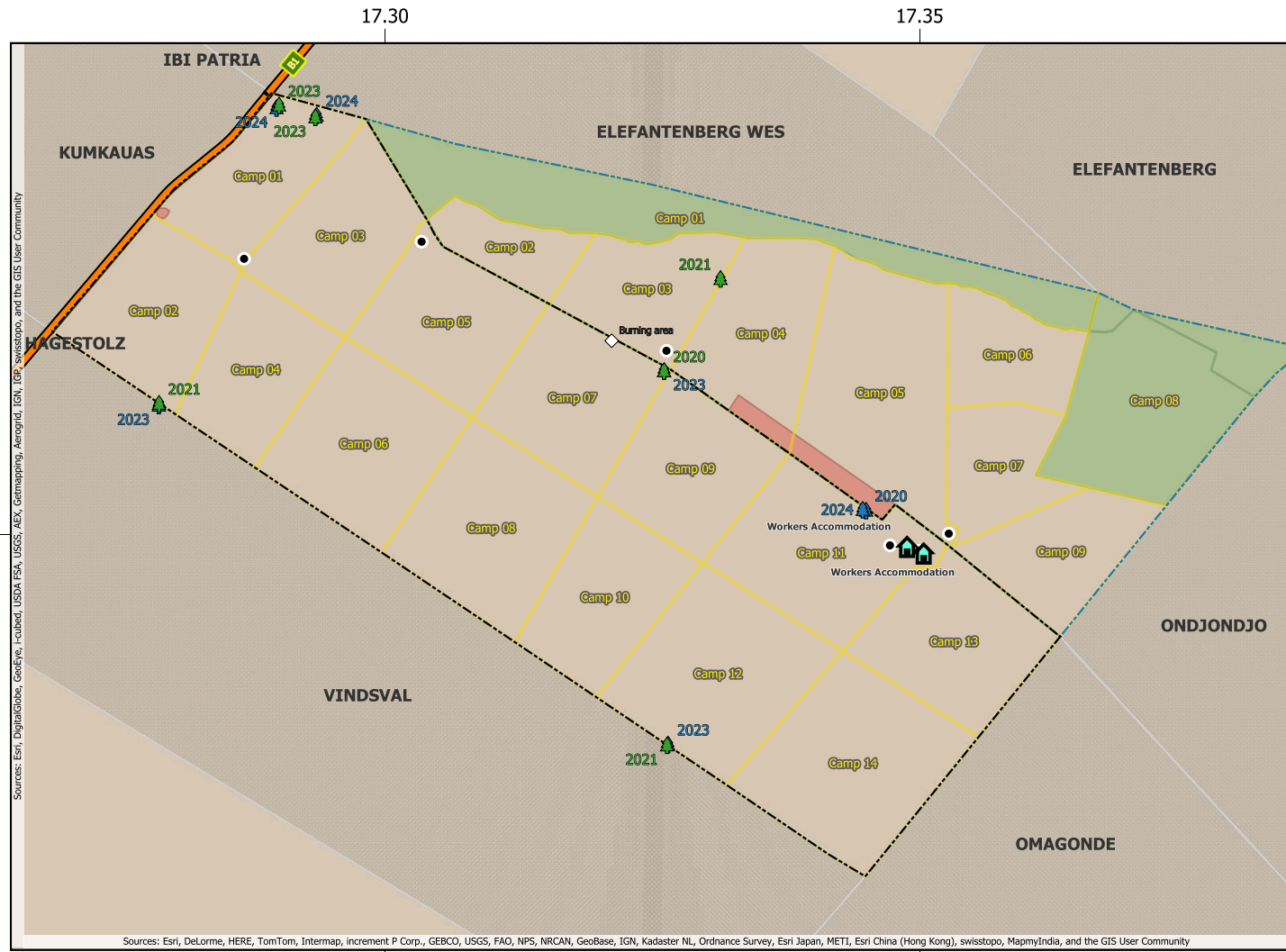
Legend

-  Accommodation
-  Boresholes
-  Others
-  Trunk road
-  Pre harvest Counts
-  Post harvest Counts
-  Achalm 583
-  Elephantenberg 584
-  Camps
-  WPA
-  Excluded Areas
-  Neighbouring Farms

Site coordinates:
 Latitude: -19.751253
 Longitude: 17.350514
 EPSG:4326 WGS 84
 Scale
 1:55,000



Reference: ECC/09/104/17
 Cartography: E Haupindi 11/2024



Sources: Esri, DeLorme, HERE, TomTom, Intermap, increment P Corp., GEBCO, USGS, FAO, NPS, NRCAN, GeoBase, IGN, Kadaster NL, Ordnance Survey, Esri Japan, METI, Esri China (Hong Kong), swisstopo, MapmyIndia, and the GIS User Community