

# **Appendix B:**

## **Public Consultation**

### **documents**

- 1. Newspaper adverts**
- 2. Consultation Register**
- 3. Questionnaire**
- 4. Minutes of Meeting**

To place a classifieds advert with us, please contact Ms. Fransina Fredericks  
 • T: +264 (61) 246 136 E: fransina@confidentesambibia.com C: +264 81 231 7332

# CLASSIFIEDS

## NOTICE

Take notice that Messrs. M and N Planning & Property Development Cc (Town and Regional Planners) on behalf of owner of Erf 6924, Dr. Theo-Ben Gurirab Street No. 44, Windhoek has applied to the Windhoek Municipal Council and intends applying to the Urban & Regional Planning Board in terms of the stipulations of the Urban & Regional Planning Act, 2018 (Act No. 5 of 2018) for:

- the rezoning of Erf 6924, Dr. Theo-Ben Gurirab Street No. 44, Windhoek from 'residential' with a density of 1 per Erf to 'office' with a bulk of 0.5 in terms of Section 105 (1) of the Urban & Regional Planning Act, 2018 (Act No. 5 of 2018).
- Consent to use and develop Erf 6924, Dr. Theo-Ben Gurirab Street No. 44, Windhoek for office and residential purposes while the rezoning is in process.
- Consent in terms of Section 23(1) of the Windhoek Zoning Scheme to allow for an additional floor area (free bulk), which shall be devoted solely to residential use in the form of dwelling units.

Erf 6924, Dr. Theo-Ben Gurirab Street No. 44, Windhoek is zoned 'residential' with a density of 1 per Erf and is approximately 1,324m<sup>2</sup> in extent. The proposed rezoning to 'office' with a bulk of 0.5 will allow the owner to use Erf 6924, Windhoek for office and additional floor area not exceeding 50% of the allowable bulk for residential purposes. The number of vehicles for which parking must be provided on-site will be provided in accordance with the Windhoek Zoning Scheme.

Further take notice that the plan of the Erf lies for inspection on the Town Planning notice board in the Customer Care Centre, Main Municipal Offices, Rev. Michael Scott Street, Windhoek and with applicant. Further take notice that any person objecting to the proposed use of the land as set out above may lodge such objection together with the grounds thereof, with the City of Windhoek, Urban Policy Division and with the applicant in writing. The last day for objections is 05 December 2024.

### Applicant:

M & N Planning & Property Development Cc  
 Town and Regional Planners  
 P O Box 70523, Khomasdal  
 Mobile: +264 851225788  
 Email Address: mnplanningconsulting@gmail.com

## NOTIFICATION AND CALL FOR PUBLIC PARTICIPATION

### ENVIRONMENTAL IMPACT ASSESSMENT (EIA) PROCESS FOR THE PROPOSED DEVELOPMENT OF FOUR (4) TELECOMMUNICATIONS TOWERS IN SELECTED SITES ZAMBESI AND OSHIKOTO REGION, NAMIBIA



D&P Engineers and Environmental Consultants hereby gives notice to all Interested and Affected Parties (I&APs) that an application will be made to the Environmental Commissioner in terms of the Environmental Management Act (No. 7, 2007) and the Environmental Impact Assessment (GN 30 of 6 February 2012) for the proposed development of four (4) telecommunication towers.

Powercom (PTY) LTD herein referred to as the proponent has identified different sites in Zambesi and Oshikoto regions that need improved network connectivity due to an increase in population and economic activities. To achieve this objective, Powercom has been appointed by Telecom Namibia its sister company to establish telecommunication towers across the identified different locations. In this respect, Powercom has identified sites to construct and operate four (4) telecommunication towers in Zambesi and Oshikoto regions.

Powercom (the proponent), therefore, has appointed D&P Engineers and Environmental Consultants to conduct the EIA process for these proposed telecommunication tower developments. The EIA is being conducted in satisfy the Namibian environmental legislative requirements. The general public as well as any Interested and Affected Parties (I&APs) are hereby invited to register their concerns and notify the consultants of any potential environmental and social impacts that may be triggered by the project.

The proposed projects for which the Environmental Clearance Certificate will be applied for are as follows:

Project Title: Environmental Impact Assessment (EIA)  
 Study for the Proposed Construction and operation of a Telecommunication Tower at Maluta Combined School, Zambesi Region

Location: Maluta Combined School, Zambesi Region  
 Coordinates: 17°32'40.0"S, 24°18'34.5"E

Project Title: Environmental Impact Assessment (EIA)  
 Study for the Proposed Construction and operation of a Telecommunication Tower at Linyanti, Zambesi Region

Location: Linyanti, Zambesi Region  
 Coordinates: 18°04'19.7"S, 24°10'26.2"E

Project Title: Environmental Impact Assessment (EIA)  
 Study for the Proposed Construction and operation of a Telecommunication Tower at Ginkore, Zambesi Region

Location: Ginkore, Zambesi Region  
 Coordinates: 17°41'38.9"S, 24°13'24.9"E

Project Title: Environmental Impact Assessment (EIA)  
 Study for the Proposed Construction and operation of a Telecommunication Tower at Ontseanga, Oshikoto Region

Location: Ontseanga, Zambesi Region  
 Coordinates: 18°00'48.3"S, 16°03'38.3"E

Project Title: Environmental Impact Assessment (EIA)  
 Study for the Proposed Construction and operation of a Telecommunication Tower at Lusakili, Zambesi Region

Location: Lusakili, Zambesi Region  
 Coordinates: 17°33'01.3"S, 24°26'28.7"E

Interested and Affected Parties (I&APs) Registration and submission of comments. To comment or receive further information on the project, please register with the consultant (contact details below) as an I&AP before end of 17 December 2024. A background Information Document (BID) has been compiled for the project and is available upon request to the consultant, contact below.

All registered I&APs will be informed throughout the assessment process and will be provided with further opportunities for review and submission of comments. Comments can also be lodged via the online form given: <https://shorturl.at/2CWgh>

Contact Details: D&P  
 Engineers and Environmental Consultants

Attention: Mr. T. Kasanganeti  
 PO Box 8401, Windhoek, Namibia  
 Email: [Tkasanganeti@tpe.com.na](mailto:Tkasanganeti@tpe.com.na)  
 Tel: +264 61 302672 / 0817844909

## CALL FOR REGISTRATION AS INTERESTED AND AFFECTED PARTIES

### ENVIRONMENTAL ASSESSMENT FOR THE PROPOSED MINERAL EXPLORATION AND MINING ACTIVITIES ON MINING CLAIMS NO. 74242 - 74245 IN RESPECT TO BASE AND RARE METALS, PRECIOUS METALS & SEMI-PRECIOUS STONE - SOUTH-WEST OF OMARURU ERONGO REGION

#### 1. PROJECT SITE AND DESCRIPTION

Mr. Ronnie Kanaob (the Proponent), intends to apply to obtain an Environmental Clearance Certificate for its proposed prospecting activities in respect to Base and Rare Metals, Precious Metals, and Semi-Precious Stone (area of 63.6 Ha) in the Erongo Region. The key component of the proposed activity entails geological mapping and survey and manual sample collection for laboratory analysis with long-term plans to establish a marble quarry. Access to the sampling or survey sites will be by existing tracks and on foot where vehicle access is limited.

#### 2. PUBLIC PARTICIPATION PROCESS

Enviro-Leap Consulting invites all Interested and Affected Party (I & AP) to register and receive Environmental Assessment (BID, Scoping and EMP) documents relating to the proposed project for their comments and input. Interested and Affected Parties are herewith request to register by writing to us at the address below no later than **20 December 2024**.

#### 3. COMMENTS AND QUERIES

Please register and direct all comments, queries to:  
 Mr. Lawrence Tjatindi, Environmental Assessment Practitioner  
 Email: [esp.trigen@gmail.com](mailto:esp.trigen@gmail.com)

**EnviroLeap CONSULTING cc**  
 A Leap towards better environmental sustainability  
 EnviroLeap Consulting cc P.O. Box 12574, Windhoek +264 61 488 9950 [esp.trigen@gmail.com](mailto:esp.trigen@gmail.com)

**GENESIS**  
 FITNESS

**SUMMER POWER PAIR PACKAGE FOR TWO**

**N\$959**  
 FREE MONTH ON US

**DURATION**  
 12 MONTHS

**SIGN UP FROM**  
 01<sup>ST</sup> NOVEMBER TO  
 17<sup>TH</sup> DECEMBER

**+264 61 224 497**

## COP29 Reaches Boiling Point ...

Continued From Pg 1

Tensions reached a breaking point when representatives from the Alliance of Small Island States (AOSIS) and the Least Developed Countries (LDC) walked out of the extended negotiations, citing frustrations over being excluded from critical discussions.

Cedric Schuster, Samoa's Minister for Natural Resources and Environment and chairperson of AOSIS, expressed the collective's grievances, stating, "We came to this COP to achieve a fair deal."

"We feel that we have not been heard. There is a deal to be made, but we are not being consulted."

His sentiments were echoed by Evans Njewa, Malawi's Chief Environmental Officer and chair of the LDC, who emphasised the disproportionate impacts faced by their nations.

"Our countries are the most affected by climate change. We have contributed the least to the problem, yet bear the brunt of its impacts. We've made our needs clear, but they are being ignored—that's why we walked out," he explained.

The LDC bloc, comprising 45 countries primarily in Africa, and AOSIS, which represents small island nations threatened by rising sea levels, have repeatedly called for urgent and meaningful action.

Schuster, in a statement posted on the AOSIS website, warned of the dire consequences of inaction: "We are literally sinking. Understand this—I am not exaggerating. How can we return to our people with a poor deal that will plunge them into further peril?"

As negotiations faltered, frustration grew over the proposed financial target.

The draft text called for mobilising USD 300 billion by 2035, a figure far below the USD 1.3 trillion per year needed by 2030 for mitigation alone.

India, a major developing nation, voiced its disappointment, with Leena Nandan, Secretary of India's Ministry of Environment, Forest, and Climate Change, accusing the presidency of stifling dissent.

"We object to this means of unfair adoption. Gavelling through decisions without hearing objections undermines the UNFCCC system," she said, adding that the process had been "stage-managed."

Meanwhile, Annalena Baerbock, Germany's Foreign Affairs Minister, pointed to fossil fuel-producing nations as key obstacles to progress.

Speaking on behalf of the European Union, she described the situation as a geopolitical power play.

"We are in the midst of a geopolitical power play by a few fossil fuel states, using the backs of the poorest and most vulnerable as their playing board," she said.

Baerbock also vowed that the EU would not support any deal that came at the expense of vulnerable nations, particularly small island states.

"We will not allow the most vulnerable to be ripped off by the few rich fossil fuel emitters," she declared.

Adding to the controversy were allegations against Azerbaijan, the COP29 host nation.

Reports emerged that officials had attempted to market oil during the UN event, a scandal reminiscent of similar accusations levelled at the United Arab Emirates during COP28.

The host nation also faced criticism over alleged arrests of climate activists and journalists, further tarnishing the event's credibility.

As COP29 concluded, the deep divisions between developed and vulnerable nations were laid bare.

For many, the contentious negotiations served as a stark reminder of the urgent need for climate action and the challenges of achieving consensus in an increasingly fractured global climate regime.



### NOTIFICATION AND CALL FOR PUBLIC PARTICIPATION

#### ENVIRONMENTAL IMPACT ASSESSMENT (EIA) PROCESS FOR THE PROPOSED DEVELOPMENT OF FOUR (4) TELECOMMUNICATIONS TOWERS IN SELECTED SITES ZAMBESI AND OSHKOTO REGION, NAMIBIA

D&P Engineers and Environmental Consultants hereby gives notice to all Interested and Affected Parties (I&APs) that an application will be made to the Environmental Commissioner in terms of the Environmental Management Act (No.7, 2007) and the Environmental Impact Assessment (GE 30 of 5 February 2012) for the proposed development of four (4) telecommunication towers.

PowerCom (PTY) LTD herein referred to as the proponent has identified different sites in Zambesi and Oshkoto regions that need improved network connectivity due to an increase in population and economic activities. To achieve this objective, PowerCom has been appointed by Telecom Namibia its sister company to establish telecommunication towers across the identified different locations. In this respect, PowerCom has identified sites to construct and operate four (4) telecommunication towers in Zambesi and Oshkoto regions.

PowerCom (the proponent), therefore, has appointed D&P Engineers and Environmental Consultants to conduct the EIA process for these proposed telecommunication tower developments. The EIA is being conducted to satisfy the Namibian environmental legislative requirements. The general public as well as any Interested and Affected Parties (I&APs) are hereby invited to register their concerns and notify the consultants of any potential environmental and social impacts that may be triggered by the project.

The proposed projects for which the Environmental Clearance Certificate will be applied for are as follows:

**Project Title:** Environmental Impact Assessment (EIA) Study for the Proposed Construction and operation of a Telecommunication Tower at Maluta Combined School, Zambesi Region.  
**Location:** Maluta Combined School, Zambesi Region  
**Coordinates:** 17°32'40.8"S, 24°18'54.5"E

**Project Title:** Environmental Impact Assessment (EIA) Study for the Proposed Construction and operation of a Telecommunication Tower at Linyant, Zambesi Region.  
**Location:** Linyant, Zambesi Region  
**Coordinates:** 18°04'19.7"S, 24°01'26.2"E

**Project Title:** Environmental Impact Assessment (EIA) Study for the Proposed Construction and operation of a Telecommunication Tower at Gunkwe, Zambesi Region.  
**Location:** Gunkwe, Zambesi Region  
**Coordinates:** 17°41'38.9"S, 24°17'24.9"E

**Project Title:** Environmental Impact Assessment (EIA) Study for the Proposed Construction and operation of a Telecommunication Tower at Ontananga, Oshkoto Region.  
**Location:** Ontananga, Oshkoto Region  
**Coordinates:** 18°00'48.3"S, 16°03'38.3"E

**Project Title:** Environmental Impact Assessment (EIA) Study for the Proposed Construction and operation of a Telecommunication Tower at Lusak, Zambesi Region.  
**Location:** Lusak, Zambesi Region  
**Coordinates:** 17°37'01.8"S, 24°26'28.7"E

Interested and Affected Parties (I&APs) Registration and submission of comments: To comment or receive further information on the project, please register with the consultant (contact details below) as an I&AP before end of 17 December 2024. A background information document (BID) has been compiled for the project and is available upon request to the consultant, contact below.

All registered I&APs will be informed throughout the assessment process and will be provided with further opportunities for review and submission of comments. Comments can also be lodged via the online form given: <https://shorturl.at/CN9yb>

Contact Details: D&P Engineers and Environmental Consultants

Attention: Mr. T Kasinganelli  
PO Box 8401, Windhoek, Namibia  
Email: [TKasinganelli@dpe.com.na](mailto:TKasinganelli@dpe.com.na)  
Tel: +254 61 302672 / 0817044909



# Educators Urged to Prioritise Financial Education

 Mathias Hangala

Trade economist Chuma Siboleka has called on educators to offer financial education to help individuals make sound financial decisions.

Siboleka emphasised the importance of financial literacy, which she noted is often overlooked until people face critical financial challenges. Siboleka argued that, in general, the impact of the education one has received is only noticeable after over a year, stressing the need to identify where education is lacking.

Siboleka suggested that in order to ensure the fruition of these efforts, there is a need to incorporate it into the national school curriculum as early as grade 4 or even at pre-primary grades to ensure sound financial knowledge at an early stage.

"We take on financial education lessons on a daily basis without labelling them as such. We are counting money, why? How?" added Siboleka.

Studies conducted at the University of Namibia define financial literacy as the ability to make informed judgments and decisions regarding the use and management of money.

This includes budgeting, spending, saving, borrowing, investing, and planning for the future.

Despite various national programs aimed at improving financial literacy, Siboleka questioned whether these initiatives effectively reach and resonate with their intended audience.

Many people continue to make uninformed financial decisions, highlighting the need for enhanced education and awareness.

Last year, Prime Minister Sarah Kuugongelwa-Amadhila expressed concern about the low levels of financial literacy in Namibia. She emphasised that a robust financial system is essential for the country's economic growth and stability.



Photo: Contributed

Data from the Financial Literacy Initiative (FLI) in Namibia revealed a disparity between financial knowledge and behaviour.

While Namibians scored an average of 51.2% on the Financial Knowledge Index in 2016, their Financial Behavior Index score was significantly lower, at just 32.4%.



## NOTIFICATION AND CALL FOR PUBLIC PARTICIPATION

### ENVIRONMENTAL IMPACT ASSESSMENT (EIA) PROCESS FOR THE PROPOSED DEVELOPMENT OF FOUR (4) TELECOMMUNICATIONS TOWERS IN SELECTED SITES ZAMBEZI AND OSHIKOTO REGION, NAMIBIA

D&P Engineers and Environmental Consultants hereby gives notice to all Interested and Affected Parties (I&APs) that an application will be made to the Environmental Commissioner in terms of the Environmental Management Act (No.7, 2007) and the Environmental Impact Assessment (GN 30 of 6 February 2012) for the proposed development of four (4) telecommunication towers.

PowerCom (PTY) LTD herein referred to as the proponent has identified different sites in Zambezi and Oshikoto regions that need improved network connectivity due to an increase in population and economic activities. To achieve this objective, PowerCom has been appointed by Telecom Namibia its sister company to establish telecommunication towers across the identified different locations. In this respect, PowerCom has identified sites to construct and operate four (4) telecommunication towers in Zambezi and Oshikoto regions.

PowerCom (the proponent), therefore, has appointed D&P Engineers and Environmental Consultants to conduct the ESA process for these proposed telecommunication tower developments. The EIA is being conducted to satisfy the Namibian environmental legislative requirements. The general public as well as any Interested and Affected Parties (I&APs) are hereby invited to register their concerns and notify the consultants of any potential environmental and social impacts that may be triggered by the project.

The proposed projects for which the Environmental Clearance Certificate will be applied for are as follows:

**Project Title:** Environmental Impact Assessment (EIA) Study for the Proposed Construction and operation of a Telecommunication Tower at Mafuta Combined School, Zambezi Region.

**Location:** Mafuta Combined School, Zambezi Region  
**Coordinates:** 17°32'40.0"S, 24°18'54.5"E

**Project Title:** Environmental Impact Assessment (EIA) Study for the Proposed Construction and operation of a Telecommunication Tower at Linyanti, Zambezi Region.

**Location:** Linyanti, Zambezi Region  
**Coordinates:** 18°04'19.7"S, 24°01'26.2"E

**Project Title:** Environmental Impact Assessment (EIA) Study for the Proposed Construction and operation of a Telecommunication Tower at Gunkwa, Zambezi Region.

**Location:** Gunkwa, Zambezi Region  
**Coordinates:** 17°41'38.9"S, 24°17'24.9"E

**Project Title:** Environmental Impact Assessment (EIA) Study for the Proposed Construction and operation of a Telecommunication Tower at Ontananga, Oshikoto Region.

**Location:** Ontananga, Oshikoto Region  
**Coordinates:** 18°00'48.3"S, 16°03'38.3"E

**Project Title:** Environmental Impact Assessment (EIA) Study for the Proposed Construction and operation of a Telecommunication Tower at Lisikili, Zambezi Region.

**Location:** Lisikili, Zambezi Region  
**Coordinates:** 17°33'01.9"S, 24°26'28.7"E

Interested and Affected Parties (I&APs) Registration and submission of comments: To comment or receive further information on the project, please register with the consultant (contact details below) as an I&AP before end of 17 December 2014. A background information Document (BID) has been compiled for the project and is available upon request to the consultant, contact below.



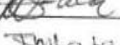


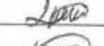

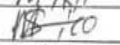



All registered I&APs will be informed throughout the assessment process and will be provided with further opportunities for review and submission of comments. Comments can also be lodged via the online form given: <https://shorturl.at/2CWgb>

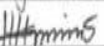

Contact Details: D&P Engineers and Environmental Consultants

Attention: Mr. T Kasinganeti  
PO Box 8401, Windhoek, Namibia  
Email: [TKasinganeti@dpe.com.na](mailto:TKasinganeti@dpe.com.na)  
Tel: +264 61 302672 / 0817844909

Environmental Impact Assessment and Public Participation process: The proposed construction and operation of a telecommunication tower at  
Linyanti Village (Linyanti Const.) Zambesi Region

Date: 14.12.2024 .. Time: 10:30 ..  
 Venue: Linyanti Village ..

No	Name and Surname	Name of Organization or village	Phone Number	Email address	Signature
1	DAVIES CHIONA KUBONA	INDUNA-Subkhuta	0814332680	daavieschionag@gmail.com	
2	BEVIN Muliya MUYAKWA	INDUNA-Induyi Subkhuta	0815564357	bmyakwa@gmail.com	
3	Robert Kwenela MUYALA	Induna-Induyi Subkhuta	0817296047	R.Muyala	
4	Trice Mbangweta	Secretary of Khuta	0813434845	mbangweta@gmail.com	
5	Mervana Nwaha	V.d.c Member	0812026863	N/A	
6	Kawanga diston	Member of unyati	0814223896	KAWANGA@gmail.com	
7	Mulumeli IVCH	member of unyati	0816098019	Mulumeli I	
8	Jojo Simatana	member of unyati	0812845659	Jojo Simatana	
9	Mulumeli Haku	Member of unyati	0815534109	Mulumeli H	
10	Simatana OBIE	member of union	0814048192	SimatanaOBIE@gmail.com	
11	Kamwi SISEHO	Mahe	0817539901	SisehoKamwi@gmail.com	

Name & Surname	Name of Organization/Village	Phone Number	Email address	Signature
KAUHANO F	MEMBER	0814299894	-	
NEO MULUMELI FROCH	Member	0812047722	N/A	

1. REGISTRATION AND COMMENTS FORM

ENVIRONMENTAL AND IMPACT ASSESSMENT: CONSTRUCTION AND OPERATION OF A  
TELECOMMUNICATIONS TOWER IN ERASERUS REGION,  
NAMIBIA

KINDLY COMPLETE THIS FORM IN DETAIL AND RETURN TO:

D&P Engineers and Environmental Consultants

Telephone: + 264 81 363 4904

Email: Tkasinganeti@dpe.com.na

PERSONAL DETAILS

Name & Surname VERISUS LITAPELO MUYAKWA

Postal Address P.O. Box 203 Email

Town Eraserus Phone Number 0812588721

Does the proposed project affect you or your property in any way?

no

Do you have any points of concern or support regarding the proposed projects? If "yes", please briefly list these in point format:

YES / NO

no

Should this project proceed?

YES / NO

SIGNATURE:

[Signature]

1. REGISTRATION AND COMMENTS FORM

ENVIRONMENTAL AND IMPACT ASSESSMENT: CONSTRUCTION AND OPERATION OF A  
TELECOMMUNICATIONS TOWER IN LINYANTI, LINYANTI CONST, ZAMBELI, REGION,  
NAMIBIA

KINDLY COMPLETE THIS FORM IN DETAIL AND RETURN TO:

D&P Engineers and Environmental Consultants

Telephone: + 264 81 363 4904

Email: Tkasinganeti@dpe.com.na

PERSONAL DETAILS

Name & Surname Muumei, Iven Muumei

Postal Address \_\_\_\_\_ Email \_\_\_\_\_

Town Linyanti Phone Number 0816098019

Does the proposed project affect you or your property in any way?

no

Do you have any points of concern or support regarding the proposed projects? If "yes", please briefly list these in point format:

YES / NO ☒

\_\_\_\_\_

\_\_\_\_\_

\_\_\_\_\_

\_\_\_\_\_

Should this project proceed?

YES / NO ☒

SIGNATURE:

Iven Muumei



1. REGISTRATION AND COMMENTS FORM

ENVIRONMENTAL AND IMPACT ASSESSMENT: CONSTRUCTION AND OPERATION OF A  
TELECOMMUNICATIONS TOWER IN LINYANTI, LINYANTI CONST, ZAMBEZI, REGION,  
NAMIBIA

KINDLY COMPLETE THIS FORM IN DETAIL AND RETURN TO:

D&P Engineers and Environmental Consultants

Telephone: + 264 81 363 4904

Email: Tkasinganeti@dpe.com.na

PERSONAL DETAILS

Name & Surname Kamwi Siso  
Postal Address P.O. Box 1743 Ngware Email zisehwalik@gmail.com  
Town Linyanti Village Ull'se Phone Number .....

Does the proposed project affect you or your property in any way?

NO

Do you have any points of concern or support regarding the proposed projects? If "yes", please briefly list these in point format:

YES / NO

.....

Should this project proceed?

YES / NO

SIGNATURE:

[Signature]



**ENVIRONMENTAL AND SOCIAL IMPACT ASSESSMENT: THE PROPOSED TELECOMMUNICATION TOWER AT LINYANTI IN ZAMBEZI REGION – NAMIBIA.**

**UNDERTAKING OF PUBLIC CONSULTATION MEETING**

**PROJECT:** PROPOSED CONSTRUCTION AND OPERATION OF TELECOMMUNICATION TOWERS IN OSHIKOTO AND ZAMBEZI REGION, NAMIBIA

**VENUE:** LINYANTI VILLAGE, EKUTA, ZAMBEZI REGION – NAMIBIA.

**DATE:** SATURDAY, 21<sup>st</sup> DEECEMBER, 2024

**TIME:** 09:00 – 12:00

**ENVIRONMENTAL ASSESSMENT PRACTITIONER (EAP)/ CONSULTANT:**

Ms. Erikka Mokanya – D & P Engineers and Environmental Consultants

Mr. Longeni Ndjaleka – D & P Engineers and Environmental Consultants

**Attendees:**

Please refer to the Attendance register attached at the end of this document.

**Proceedings:**

ITEM	DESCRIPTION	PERSON
1	Welcome remarks and Introductions	

	<p>All members of the public including the whole D &amp; P Engineers and Environmental Consultant team were welcomed by the local leadership who urged the community to listen attentively and ask questions pertaining to the project.</p> <p>The D &amp; P Engineers and Environmental Consultant team also thanked the community including the local leaders for availing themselves to attend this important meeting.</p> <p><b>Apologies:</b> Some members of the community were not present for the meeting because of different commitments, but there was a full representation of the community's interests including its leadership.</p>	<p><b>Local Leadership: Induna Robert K Mwala, Induna Davies C. Kubona, Induna Bevin M Muyaukwa</b></p> <p><b>Ms. Erikka Mokanya</b></p>
<b>2</b>	<b>Purpose and objectives of the meeting</b>	
	<ul style="list-style-type: none"> <li>• To comply with Namibia's Environmental Assessment Policy, Environmental Management Act (No. 7 of 2007) with its 2012 EIA Regulations and the;</li> <li>• Consult all interested and affected parties such as local residents and local authorities (and Traditional Authority), to ensure that their inputs are taken into account;</li> <li>• To set up a grievance redressal system;</li> <li>• To identify Environmental and Social safeguards and concerns prior to project implementation;</li> <li>• To assess the significance of issues and concerns raised;</li> <li>• Review the legal and policy framework and its relevance to this project;</li> <li>• To determine the environmental and social impacts of the development and assess site suitability;</li> <li>• To identify all environmental and social sensitivities that may be affected by the proposed development and monitoring requirements during construction thereto;</li> <li>• Develop a clear, concise and practical Environmental Management Plan (EMP) which includes recommendations and methods to minimise the identified negative environmental impacts of the proposed project;</li> <li>• To institute processes for Environmental monitoring and management for compliance to the developed Environmental and Social Management Plan.</li> </ul>	<b>Ms Erikka Mokanya</b>

<b>3</b>	<b>Background and overview of the project</b>	
	<ul style="list-style-type: none"> <li>• The background information about the project was explained to the community members.</li> <li>• The project location was shown on the map document which was distributed to each individual that was present and a brief description of the structure of the tower was described (area or footprint, coverage and height).</li> <li>• All anticipated changes to the environment because of the project were thoroughly discussed by the consultant so that the community members would understand the implications of the project from both positive and negative angles.</li> <li>• The procedure of obtaining and need for an environmental clearance certificate for the project was explained.</li> <li>• An Environmental and Social Management Plan will be crafted to give remediation and action measures thereof.</li> </ul>	<b>Ms. Erikka Mokanya</b>
<b>4</b>	<b>Questions and Answer Session</b>	
	<ul style="list-style-type: none"> <li>• The community was afforded time to ask questions, make contributions and provide their comments.</li> <li>• All questioned and comments made during the meeting session are captured below.</li> </ul> <p>A questionnaire was handed out to participants and each question was clearly explained..</p>	<b>Mr. Longeni Ndjaleka</b>  <b>Ms. Erikka Mokanya</b>

#### Q & A SESSION

Issue Category	Commentator/I& AP	COMMENTS, QUESTIONS, QUERIES, AND CONCERNS RAISED	RESPONSE

Impacts of tower and its benefits	<ul style="list-style-type: none"> <li>● <b>Mr. Muyaukwa</b></li> </ul>	<ul style="list-style-type: none"> <li>● Are the anchors of the tower included in the 14m<sup>2</sup> footprint?</li> </ul>	<ul style="list-style-type: none"> <li>● <b>Ms. Erikka Mokanya:</b> No, the 14m<sup>2</sup> only includes the base of the tower itself, including any equipment shelters, fencing, and immediate operational space. Guy-wire anchors, which are essential for stabilizing guyed lattice towers, are located some distance from the tower's base. While they are part of the overall structural design, they are typically not considered part of the primary tower footprint. Instead, their placement is accounted for in the overall site layout and land-use planning.</li> </ul>
	<ul style="list-style-type: none"> <li>● <b>Mr. Siseho</b></li> </ul>	<ul style="list-style-type: none"> <li>● At what level would communities be involved in this project?</li> </ul>	<ul style="list-style-type: none"> <li>● <b>Ms. Erikka Mokanya:</b> Proponents are encouraged to contract local or regional contractors to ascertain that benefits are accrued to the local communities. However, there are certain instances such as the construction of towers where professional expertise are required. In cases like these, outside contractors are used, however, jobs requiring little to no expertise are often encouraged to be taken up by locals.</li> </ul>
Duration of the project and Contractor of the tower	<ul style="list-style-type: none"> <li>● <b>Mr. Robert Mwala</b></li> </ul>	<ul style="list-style-type: none"> <li>● We have been waiting for this development for long now. When will construction of this tower start?</li> </ul>	<ul style="list-style-type: none"> <li>● <b>Ms. Erikka Mokanya:</b> It depends on how long the Environmental Consultant has all the complaints solved, then they will have to compile a report and submit it to the Ministry of Environment, Forestry, and Tourism to obtain an Environmental Clearance Certificate which will give a green light for construction to start. It will also depend on other challenges involved.</li> <li>● We can't give a definite answer right now.</li> </ul>
	<ul style="list-style-type: none"> <li>● <b>Mr. Siseho</b></li> </ul>	<ul style="list-style-type: none"> <li>● Who is the contractor for the development of this tower?</li> </ul>	<ul style="list-style-type: none"> <li>● <b>Ms. Erikka Mokanya:</b> We are not sure yet. Upon receipt of the ECC by MEFT the Proponent will then go ahead to advertise /seek contractors for this development. As far as we know, a contractor at this point has not yet been appointed.</li> </ul>
Service Providers	<ul style="list-style-type: none"> <li>● <b>Mr. Muyaukwa</b></li> </ul>	<ul style="list-style-type: none"> <li>● What is the relationship between Powercom, MTC and others?</li> </ul>	<ul style="list-style-type: none"> <li>● <b>Ms. Erikka Mokanya:</b> In this project, PowerCom is the developer of this network tower, meaning they are responsible for the construction and operation of this tower. MTC on the other hand, has also built towers in the region and beyond to enhance its mobile connectivity through its 081Every1 Project. In this case when the tower has been built, other</li> </ul>



		<ul style="list-style-type: none"> <li>How will this tower improve the MTN network connectivity?</li> </ul>	<p>service providers such as MTC can therefore use this tower to expand network coverage in this area.</p>
General Comments	<ul style="list-style-type: none"> <li><b>Mr. Simata Obby</b></li> </ul>	<ul style="list-style-type: none"> <li>We accept the proposed construction of the tower, we don't have a problem with the project.</li> <li>Will there be any compensation for landowners for hosting a tower?</li> </ul>	<ul style="list-style-type: none"> <li><b>Ms Erikka Mokanya:</b> Well noted.</li> <li><b>Mr. Longeni Ndjaleka:</b> Yes, landowners whose property is used for the placement of a telecommunication tower are generally compensated as part of a formal agreement. Compensation is usually provided in the form of a lease or rental payment for the use of the land. The terms and amount are agreed upon between the landowner and the telecommunication company before construction begins. In Namibia, compensation arrangements align with relevant land-use agreements, ensuring that the landowner's rights and interests are respected.</li> </ul>
	<ul style="list-style-type: none"> <li><b>Local Leadership</b></li> </ul>	<ul style="list-style-type: none"> <li>We welcome the project, however, we encourage the full involvement of local communities in this project.</li> </ul>	<ul style="list-style-type: none"> <li><b>Ms. Erikka Mokanya:</b> Well noted.</li> </ul>
Where to from here and how to stay involved in the EIA process?	<ul style="list-style-type: none"> <li><b>Mr. Longeni Ndjaleka</b></li> </ul>	<ul style="list-style-type: none"> <li>Comments are still welcome on the project. A registration and comments form was provided during the meeting thus emphasising giving comments in writing.</li> </ul>	<ul style="list-style-type: none"> <li><b>NOTED BY ALL IN ATTENDANCE</b></li> </ul>

<b>CONCLUSION AND CLOSING REMARKS</b>
<ul style="list-style-type: none"><li>• All people in attendance were asked if they had any objections pertaining to this proposed project. To ascertain that everyone was onboard including those that were not in attendance, a community meeting was called the following day to engage all members collectively. An agreement was made collectively to go ahead with the project (See minutes below)</li><li>• Local leadership thanked everyone for coming and urged PowerCom to fast track the construction process to ensure the community benefit from this project.</li><li>• The Consultant thanked the community for their attendance and input (comments, questions, and suggestions).</li><li>• The meeting was adjourned at 12:30.</li></ul>



**Attachments to the Public Consultation Meeting Minutes:** Attachment 1 – Public Meeting Attendance Register and Completed Questionnaire Forms (as received from the Public Consultation Meeting).