

**MINISTRY OF AGRICULTURE, WATER AND FORESTRY**

No. 31

2006

**FOREST ACT, 2001: DECLARATION OF AN AREA AS A COMMUNITY FOREST:  
HANS KANYINGA COMMUNITY FOREST**

- (a) Under section 15(3) of the Forest Act, 2001 (Act No. 12 of 2001), I declare -
- (i) the area, in respect of which the geographical boundaries have been identified in the Schedule, to be the Hans Kanyinga Community Forest; and
  - (ii) that the Hans Kanyinga Community Forest shall be managed in accordance with the agreement referred to in subsection (1) of that section.
- (b) A map and other information or documents referred to in paragraph (a) lie open for inspection by the public during office hours at the offices of the Directorate: Forestry, Government Office Park, Fourth Floor, Room No. 453, Windhoek.

**N. IYAMBO**  
**MINISTER OF AGRICULTURE,**  
**WATER AND FORESTRY**

Windhoek, 27 January 2006

**SCHEDULE****PART I****DESCRIPTION OF THE GEOGRAPHICAL BOUNDARIES OF  
HANS KANYINGA COMMUNITY FOREST**

Starting at point A the boundary runs in a northern direction to point B and continues north-east to point C. From point C it runs sharply in a south-easterly direction to point D and continues in a perpendicular way towards the south to point E. From point E the boundary runs westwards towards point F and then runs slightly to the north in a westerly direction back to the starting point, point A.


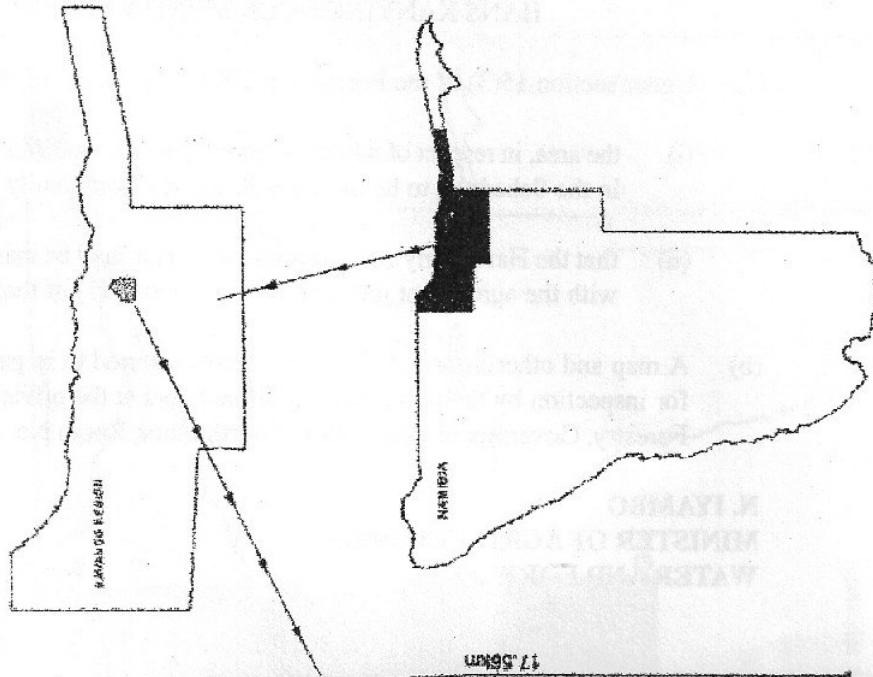
**Co-ordinates of the geographical boundaries of Hans Kanyinga Community Forest**

Point	S Coordinates	E Coordinates
A	18.33937°	20.30966°
B	18.25992°	20.30227°
C	18.15783°	20.40204°
D	18.15783°	20.46163°
E	18.18924°	20.46486°
F	18.34537°	20.38125°

PART II

MAP OF THE HANS KANYINGA COMMUNITY FOREST

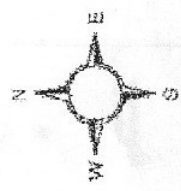
MAP FOR HANS KANYINGA COMMUNITY FOREST AREA



Point	N	E	S	W
POINT A	20.98966	-18.03997		
POINT B	20.38227	-18.05982		
POINT C	20.83764	-19.15780		
POINT D	20.44151	-16.18924		
POINT E	20.85920	-19.34327		
POINT F	20.21121	-18.34327		

Copyright © 2006  
 Drawn by NRSC  
 Digitized by NRSC

\* Corner points  
 ■ Boundary



Copyright NRSC  
 January 2006

