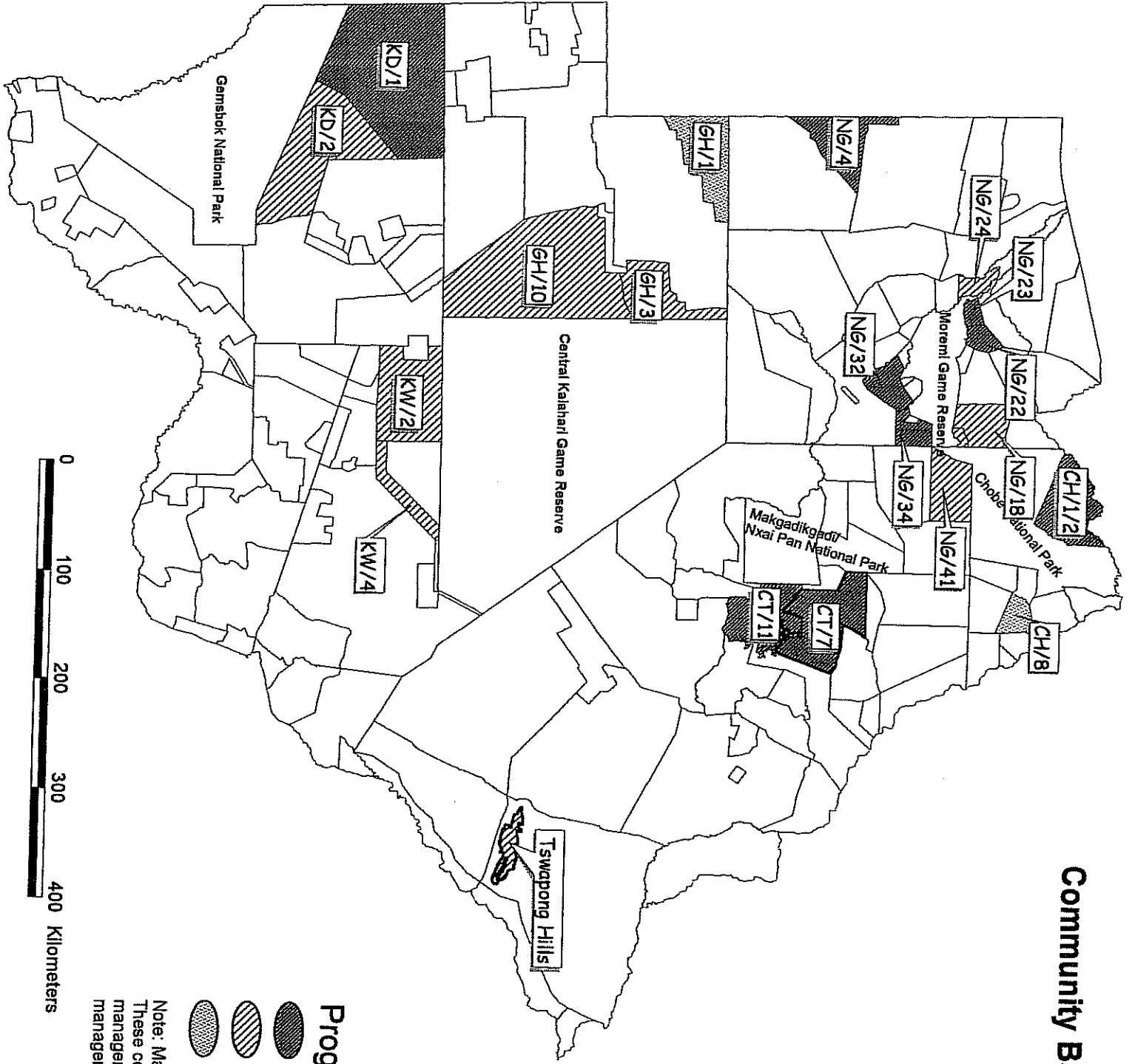






# Community Based Resource Management in Botswana

(July 1998)

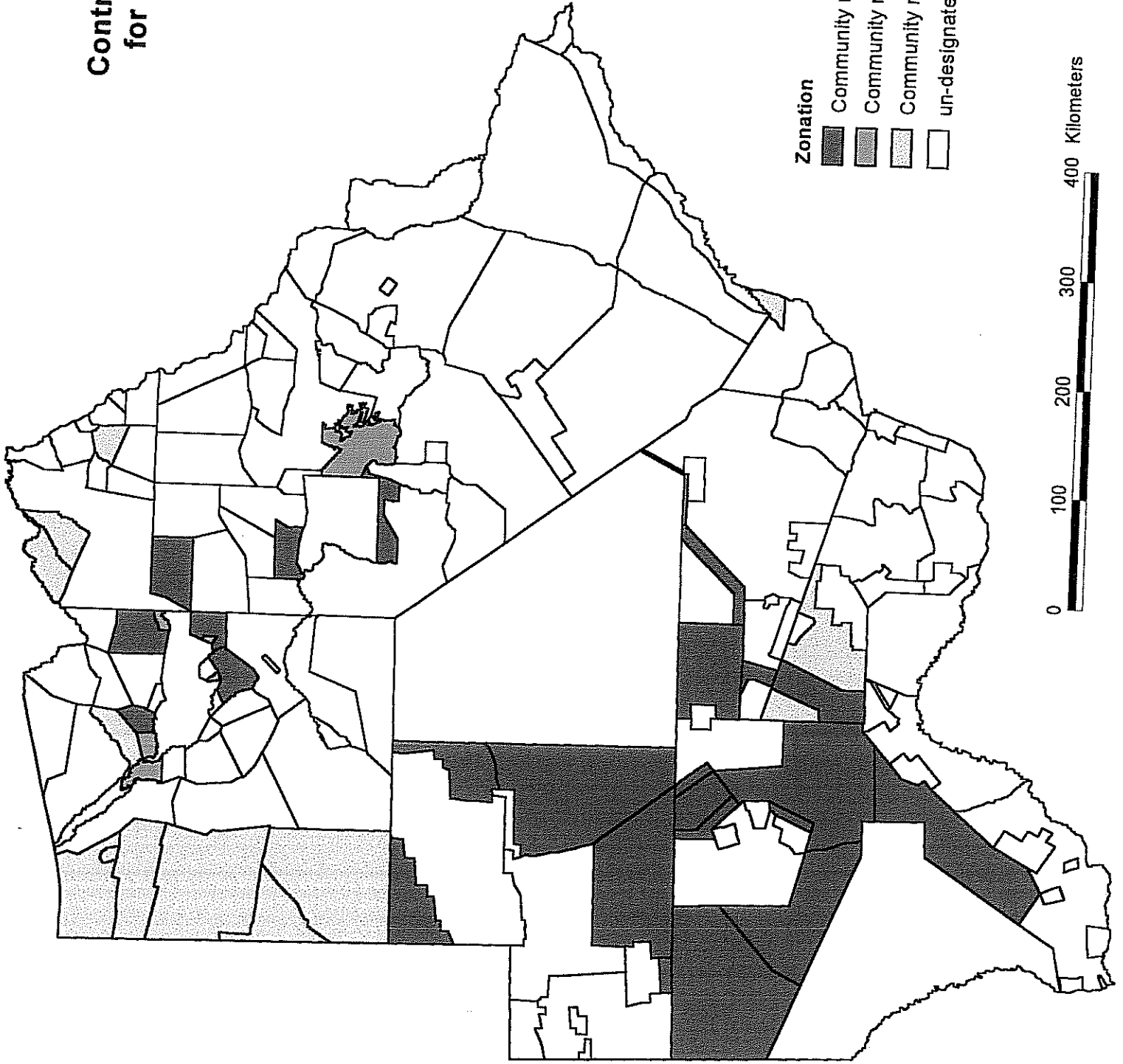


## Progress in CBO formation:

-  CBOs established
-  CBO formation in progress
-  CBO formation starting up

Note: Map divisions are based on Controlled Hunting Areas. These correspond exactly to the areas under community management when based on wildlife, but not where the management is based on veld products.

# Controlled Hunting Areas zoned for community management



## Zonation

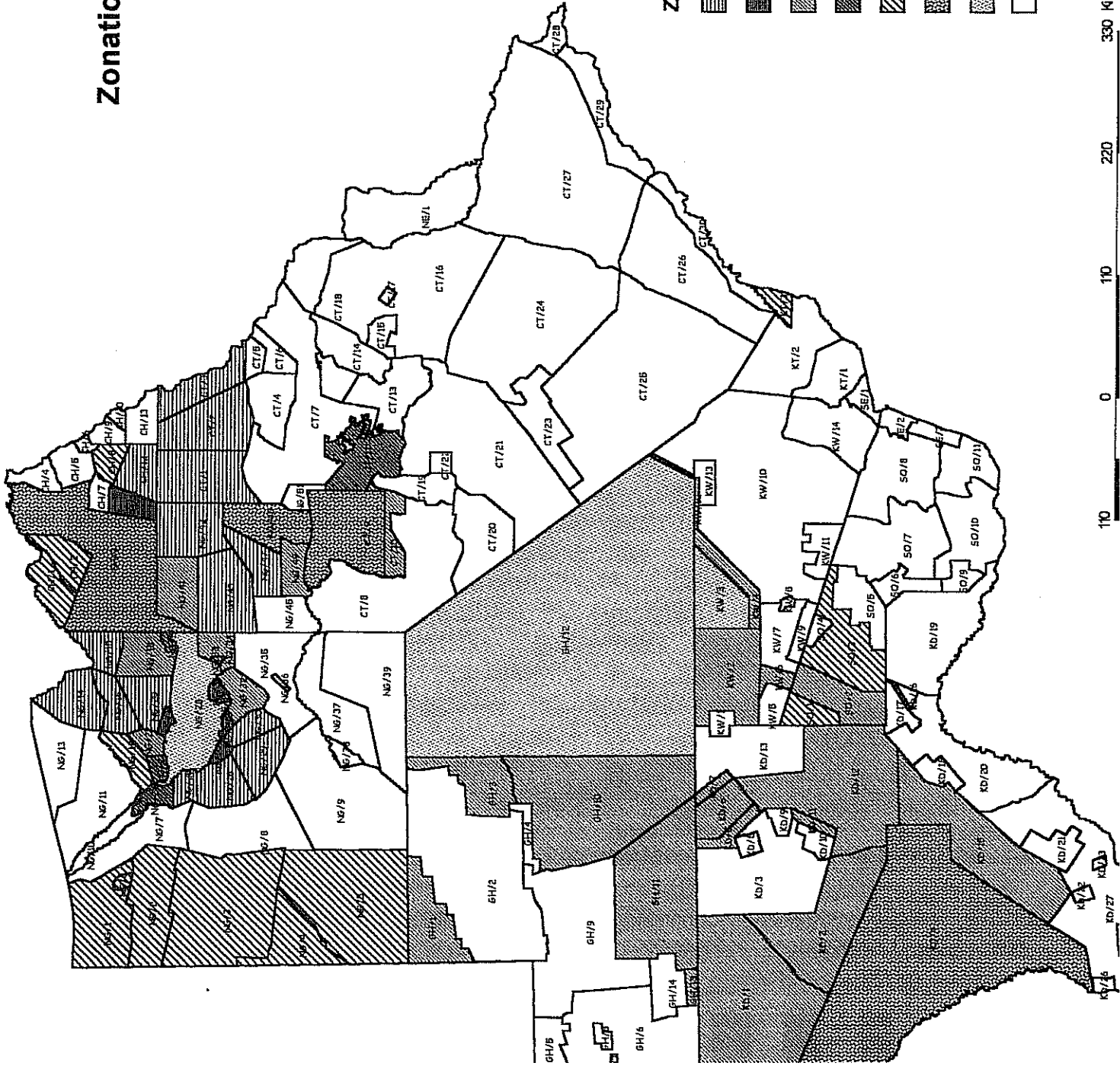
- Community managed wildlife utilisation in WMA
- Community managed photographic tourism in WMA
- Community managed wildlife utilisation in livestock area
- un-designated













# BOTSWANA

## Zonation of Controlled Hunting Areas



### Zonation of Controlled Hunting Areas:

-  Commercial multi purpose area
-  Commercial photographic area
-  Community multipurpose area in WMA
-  Community photographic area
-  Community multipurpose area in livestock area
-  National Park
-  Game Reserve
-  un-designated

