MINISTRY
DEPARTMENT OF ENVIRONMENTAL AFFAIRS
2019 -11- 11
RECEIVED

REPUBLIC OF NAMIBIA

PRO-FORMA ENVIRONMENTAL CONTRACT

WHEREAS the Applicant/ Company referred to below, has been notified under section 48(4) of the Minerals (prospecting and Mining) Act, 1992 that the Minister of Mines and Energy is prepared to grant the applicant Mining Claims subject to certain terms and conditions and;

WHEREAS such terms and conditions include the condition precedent that the applicant enters into an Environmental Contract with the Government of Namibia;

IT is hereby agreed as follows:

1. PARTIES.

The parties to this contract are: Kamburu Heputе
(hereinafter referred to as the "Holder") being the holder of Non Exclusive Prospecting Licence/ Exclusive Prospecting Licence/ Reconnaissance License/ Mining Claim(s)/Mining License/ (delete those not applicable) no 70264-70267, 71520-71523

on the one hand, and THE GOVERNMENT OF NAMIBIA
(Hereinafter referred to as "the Government")

duly represented by:
THE MINISTRY OF ENVIRONMENT & TOURISM (MET)
and THE MINISTRY OF MINES & ENERGY (MME)

on the other.

2. GENERAL OBLIGATIONS.

2.1 The provisions contained in this contract are in addition to and do not detract from any obligations which the Holder may have under the Minerals (Prospecting and Mining) Act, 1992 (the Act).

2.2 The Holder recognises that its prospecting / mining operations may have significant impacts on the environment. Accordingly the Holder undertakes that during the course of its operations it will take every practicable step necessary to ensure the mitigation of such impacts. In doing so it will liaise with the MET and MME as provided for in 3.3 and 4 below.

[illegible] and adequate steps to ensure that

environmental damage is reduced to a minimum and prevented insofar, as is practicable.

2.4 Should the Holder not carry out its environmental obligations it shall be liable for the environmental damage that may result. In this regard the Government reserves the right to:

2.4.1 Demand at any time financial or other guarantees to restore the environment or mitigate environmental damage which has, or which may occur, as a result of the Holder's activities;

2.4.2 itself undertake such mitigatory or restorative measures and to recover the costs thereof from the Holder;

2.4.3 Claim compensation for environmental damage, which may have been brought about by the Holder's activities.

2.5 The Holder shall on completion or suspension of its operations, ensure that the impact on the environment is minimised and that every reasonable and practicable step is undertaken to ensure that the environment is left in a reasonable state. The provisions of clause 2.4 apply mutatis mutandis to environmental damage evident after prospecting; mining or other operations have been suspended or completed.

2.6 The Holder acknowledges that should it apply for a mining licence in consequence of its prospecting or other operations, it will have to comply with Namibia's National Environmental Assessment Policy (Directorate of Environmental Affairs, Jan, 1995) and that this will entail the carrying out of an Environmental Assessment (EA).

3. THE ENVIRONMENTAL CONDITIONS

3.1 In accordance with section 68(f) of the Act, which provides that an application for a licence shall contain particulars of the existing condition of the environment, an estimate of the effect which the proposed operations may have, and the proposed steps to be taken to prevent or minimise such effect, the Holder has attached Environmental Conditions marked Appendix A.

3.2 The Holder acknowledges that once the MET and MME has determined that the information furnished in Appendix A is satisfactory, it will form part of this contract.

3.3 The Holder warrants that the information contained in Appendix A is to the best of its knowledge and belief true and correct and that it will notify the Government of any material changes therein. Should there be such material changes; the Government reserves the right to re-negotiate the terms and conditions of this agreement.

4. COMPLIANCE AND NOTIFICATION

4.1 The Holder acknowledges that the reports, which it is obliged to furnish to the MME (which is provided for in the notice from the office of the Mining Commissioner under section 48(4) of the Act) will include an Environmental Report.

4.2 The Holder acknowledges that officials from the MME and/or the MET may at any time conduct a compliance and/or performance inspection of its operations.

4.3 The Holder will keep records of its environmental performance and make these available to the officials referred to in 4.2.

SIGNED AT Opuwo on this 28 day of 10 20 19

For the Holder: K. Hepute
(Duly authorised thereto)

For the Government of Namibia: .....
Mr. Fredrick Mupoti Sikabongo

Deputy Environmental Commissioner
Ministry of Environment and Tourism

And

06. 11. 2019
.....
Mr. E. Shivolo
Mining Commissioner
Ministry of Mines and Energy

ENVIRONMENTAL CONDITIONS FOR MINING CLAIM 70264-70267 AND 71520-71523

1. Pollution and waste

1.1 No toxic or hazardous chemicals may be brought into the prospecting area or deposited thereon (this excludes the use of petrol & diesel as fuel).

1.2 All domestic refuse and industrial waste will be deposited in a designated municipal refuse dump at regular intervals, but at least once every three months. No refuse may be dumped or buried within the prospecting or surrounding area, except if the landowner has an own specific designated refuse site for this purpose. Dumping of refuse on this site shall be negotiated with the landowner. It is permissible to store refuse temporarily in containers until such time as they are ready for removal. During such temporary storage, all paper and plastic refuse should be incinerated to avoid wind-blown litter. All attempts should be made to keep the area clean.

1.3 Pit latrines (toilets) will be provided for, and used by, all staff. Non-specific shallow pits may be used for toilets where small groups of people (< five) are staying in an area for less than one week with approval of the landowner.

2. Vehicles and Earthmoving equipment

2.1 Vehicular movement shall be restricted to existing fence-lines, roads and tracks wherever possible. Where it is unavoidable that vehicles and machinery need to create new roads or tracks, these new access routes shall be carefully planned so as not to cause unnecessary environmental damage. In any event, no new road may be established without the prior approval of the landowner.

2.2 Any trenches where prospecting or mining has been completed, shall be systematically backfilled with overburden and topsoil, and the area rehabilitated to as near as possible a natural state.

2.3 Notwithstanding clause 2.1, during the reconnaissance and planning phase of exploration, off-road vehicle access is permitted to areas where tracks are sparse. Specifically this access is to define places to which tracks may at a later stage be constructed. Such access is subject to prior approval by the landowner.

3. Water

3.1 Water shall be used sparingly and all reasonable attempts will be made to avoid water wastage.

3.2 Water shall be used only for human consumption, washing and essential prospecting-related activities.

4. Protection of Fauna and Flora

4.1 No hunting wood or plant collecting shall be allowed within the prospecting or surrounding area. The collecting of dead wood for domestic use may only take place with the concurrence of the landowner.

4.2 Every effort shall be made avoid starting veld fires. Should a fire occur as a direct or indirect result of the companies' activities, the company/ claim holder shall make every reasonable effort to extinguish such fire.

4.3 The company/ claim holder shall provide written instructions to its entire staff and sub-contractors to this effect.

5. Interaction with neighbouring communities and / or tourists

5.1 The company/ claim holder shall maintain good relations with any surrounding communities, and shall not deny any person transit rights through the prospecting area. This condition is mainly relevant for prospecting activities on state lands.

K.H.

6. Rehabilitation

6.1 The company/ claim holder shall ensure that sufficient funds are available to affect appropriate rehabilitation of environmental damage.

6.2 The company/ claim holder shall ensure that rehabilitation of exploration trenches / holes / pits will take place within 8 weeks of the completion of exploration at any site.

6.3 Under no circumstances, shall trenches / holes / pits be left in a state where their existence endangers human or animal life.

7. Monitoring and reporting

7.1 The company/ claim holder shall submit every six months an Environmental Report to the Ministry of Environment and Tourism according to the prescribed format.

7.2 Staff from the Ministry of Environment and Tourism and / or the Ministry of Mines and Energy may at any time inspect prospecting areas.

8. General

The conditions stated in this notification are in addition to and do not detract from any obligations which the prospecting company may have under the Minerals (Prospecting and Mining) Act, 1992 The Nature Conservation Ordinance (Ordinance 4 of 1975), or the attached Pro-Forma Environmental Contract including the Environmental Questionnaire for Prospecting in Namibia, being Appendix A.

We agree to abide by the Pro-Forma Environmental Contract and the Environmental Conditions.

For the Holder:
(Duly authorised thereto)

K.HEPUTE

Kamburu Hepute

15-11-2019

Date

.....

Fredrick Mupoti Sikabongo
DEPUTY ENVIRONMENTAL COMMISSIONER
Ministry of Environment and Tourism

.....

Date

REPUBLIC OF NAMIBIA

ENVIRONMENTAL QUESTIONNAIRE FOR MINING CLAIMS IN NAMIBIA

BEING APPENDIX A TO THE ENVIRONMENTAL CONTRACT

1. Background information

1.1 Companies (or individuals) applying for **MINING CLAIMS** must complete this questionnaire. (Please fill in ALL questions) .

1.2 The answers provided in this questionnaire shall be regarded as commitments, which will become part of the **Environmental Contract** between the Holder and the Government of the Republic of Namibia, duly represented by the Ministry of Environment and Tourism (MET) and the Ministry of Mines and Energy (MME).

1.3 Once the Holder has completed this questionnaire the MET and MME will either accept / reject / request further information regarding the environmental commitments made therein. The MET and MME reserve the right to add further conditions.

1.4 Once agreed to by all parties concerned, the completed questionnaire shall form part of the **Environmental Contract**.

1.5 Please attach a map of the claim area and a copy of application to register claims.

2. Holder details

2.1	Name of Holder	KAMBURU HEPUTE
2.2	Name of Claim Holder (if different from 2.1)	KAMBURU HEPUTE
2.3	Telephone, Fax , Cell phone and/ or E-mail	Tel: 0818061207 Fax: N/A E-mail: N/A Cell phone: 0818061207
2.4	Postal Address Residential/ Registered Address	Private Bag 3007, Opuwo, NAMIBIA Otjinungua, Opuwo, Namibia
2.5	Reference Number	NEPL no: 6714 Expiry: 30 APRIL 2020
2.6	Registered No.(s)	70264-70267, 71520-71523
2.7	Location, district and Region of claim	Stateland / Kunene Region, Marienfluss

2.8 Minerals to be mined	Semi- Precious Stones

2.8 How many people will work on your claim, and where will they live?

Number of people	Where will the people live
10 Men	They will live at a campsite in tents that will be provided around the mining area.

3. Environmental commitments

3.1 Pollution and Waste

3.1.1 What will you do with **normal litter** (e.g. Kitchen spoils, cans, bottles, paper, etc.)

Pollution will be minimized and all wastes will be kept safe at one place to avoid damage and contamination of the environment. The well organized waste then will be transported to the nearest dumping area.

3.1.2 What **industrial waste** will be generated and what will you do with it (e.g. old machinery, vehicles, building rubble, batteries, paint, thinners, vehicle oil, etc.)

No industrial waste is known to be generated so far in this planned mining operation, but any industrial waste that might be generated for example old machineries, vehicle oil and batteries will be disposed off at a safe dumping site.

3.1.3 Describe what type of **toilet facilities** will be provided

Dry pit Latrine is likely to be the type of toilet facilities to be provided for, any other type if any will be revealed at a later stage.

3.2 Vehicles, earthmoving equipment, drilling and blasting :

3.2.1 List the type and quantity of vehicles, earthmoving equipment, drilling equipment, and other machinery likely to be used on your claim (e.g. 2 x bakkie; 1 x bulldozer, etc.)

Vehicles: 2 x bakkies, 1 x bulldozer, 1 x Excavator for now.

Earthmoving equipment:

1 x Excavator & Bulldozer

Drilling equipment: 2 x Compressors with jack hammers and Excavator with drilling bits/hammer.

Other equipment or machinery: To be revealed at a later stage.

3.2.2 Describe the environmental damage that is likely to result from the use of vehicles and machinery within the claim area. (e.g. on the landscape in general, soil, vegetation, noise, dust, etc....)

The areas being claimed are situated far in the north western part of Namibia (Otjozondjupa Land) in the mountains. Vegetation consist mainly of small grass cover on top of the mountains.
Damage to the soil and vegetations will be highly controlled and minimized to minimum as possible and all noise pollution will be highly avoided to avoid disturbances for the animals and humans. Dust created will eventually be blown away by the southern wind and therefore will have little or no negative impact to the local inhabitants of the area.

3.2.3 How will you control the movement of **vehicles and machinery** in order to minimise Environmental damage?

There are ~~arteo~~ already existing road tracks on the property and they will be mostly used by the vehicles and for moving machineries.

3.2.4 Which routes will be used by vehicles to get to your claim and state whether you intend making new roads or tracks (both to your claim and within your claim).

Already existing local tracks will be utilized, but in areas where accessibility to the resources ~~[illegible]~~ turn to be difficult, small tracks will be constructed to access the resources on the mining property.

3.2.5 Will you do any blasting on your claim? Yes ☐ No ☒ ~~Unsure~~ ☒

3.2.6 If "yes" above, explain how you intend minimising environmental impacts, including the safety of humans, livestock and wildlife ?

N/A

3.3 Water

3.3.1 How much water do you intend using for various activities (e.g. Human use, washing of equipment, washing sand/stones, recreation, dust control, gardens, etc.) and state how you intend saving water within each category of use.

Activity or category of use	Quantity of water needed per month (litres)	Water saving methods
Combined Human use & Equipments	20000 ≤	Water will be mostly use for Human consumption & therefore will be utilized very carefully.

3.3.2 Where will you get your water (e.g. river, own borehole, water affairs connection, etc)

Gallons of water will be transported to the site mainly from the already existing drilled functioning boreholes and ~~sometime~~ in the worse case cenario water could be drawn from the kunene river.

3.3.3 Explain how you will minimise or completely avoid polluting any water source, including underground water.

No toxic waste will be dumped near any water source, also any water pit dugged will be kept closed at all times when the pit is not being utilized to avoid open pollution contamination of the water sources that could lead to contamination of the underground water bodies.

3.4 Relations with neighbouring communities and/or the general public

3.4.1 Are there any people living in or near your claim ?	Yes ☒ No ☐ Unsure ☐

3.4.2 If "yes", explain where these people live and describe their economic activities.

Very few Nomadic Himba people live in this area and they only look after cattle through out the year. No other economic activities takes place in this area. They live in their traditionally hand made Huts.

3.4.3 If "yes" in (3.4. 1) explain what you will do to maintain a good relationship with such people.

A new form of employment (economic activity) will eventually be added to the local isolated community. All recommendations, advices and Opinions from the traditional Chiefs and locals will be respected and considered. A conflict free mining operation will be our priority.

3.4.4 Will the activities on your claim restrict the movement of other people in the area ? (e.g. the general public, tourists, farmers, local people, etc.)

Yes☐ No☒ Unsure☐

3.4.5 If "yes" for 3.4.4. please explain why their movements or access will be restricted

N/A

3.5 Protection of plants and wildlife

3.5.1 How will you ensure that your activities will not cause unnecessary damage to **plants and wildlife** in or near your claim (e.g. hunting, plant collecting, fishing, etc.) ?

As been stated earlier, the claims are situated in the far north western part of Namibia and they are in mountains with very little grass and vegetations, therefore non of the above mentioned is likely to be found there.
No known endangered species are known or observed so far in the area where the applied for mining claims are situated.

3.6 Historical, archaeological and cultural heritage

(e.g. Rock art, graves, monuments, fossils, sacred sites, historical buildings, etc.)

3.6.1 Are there any historical, archaeological or culturally important sites within your claim area (tick one box) ?

Yes ☐ No ☒ Unsure ☐

3.6.2 If "yes" above, please describe these briefly

N/A

3.6.3 If such sites are known, how will you avoid damaging them ? .

I will take the most available necessary precautions to avoid damaging them. First and foremost, i will educate all the workers/employees about them so that they can also take precautions.

3.6.4 If such sites are discovered after you have started working your claim, would you accept new conditions to this contract so that they can be properly protected ?

Yes ☒ No ☐ Unsure ☐

3.7 Rehabilitation

3.7.1 When will you rehabilitate the environmental damage done during prospecting ? (tick appropriate box)

I have no intention of rehabilitating any damage ☐
On a continuous basis (i.e. simultaneous with prospecting) ☐
Only after all prospecting has finally been completed ☒
Don't know ☐

3.7.2 Describe the programme of mining from start and the methods to rehabilitate damage:

The mining Operation to take place is an open pit mining for semi-precious stones. Holes and pits will only be made where the mineral ore deposit is suspected to have a high probability of occurrences.
After the mining period and operation, I intend to close up the holes and pits made during the mining operations in my ~~Exhistence~~ existence of my mining period.

4. Existing Damage

Describe what environmental damage exists in your claim area now, in other words, damage caused by someone else before you began working on the claim. (where possible, provide evidence such as photo's, statements, etc.)

UNREHABILITATED PITS AND HOLES MADE BY THE PREVIOUS CLAIM HOLDER DO EXIST ON THE MINING AREA (CLAIMS) BEING APPLIED FOR.

I hereby declare that the information provided in this questionnaire is, to the best of my knowledge, accurate and correct, and that I'm prepared to keep to the commitments stated therein.

K. HEPUTE	Opuwo	28.10.2019
Claim Holder or Authorized Representative	Place	Date

Pre - Appl. - MC - 1167, 1170

MINISTRY OF MINES AND ENERGY
30 MAY 2017
PRIVATE BAG 13297
9000 WINDHOEK
OFFICIAL

30.05.2017

REPUBLIC OF NAMIBIA

MINISTRY OF MINES AND ENERGY

APPLICATION FOR THE REGISTRATION OF MINING CLAIM/S (NATURAL PERSON)

Required in terms of section 33 of the Minerals (Prospecting and Mining) Act, 1992 (Act 33 of 1992, hereinafter "the Act")

PLEASE NOTE THAT SECTION 25 OF THE ACT PROVIDES THAT ONLY NATURAL PERSONS WHO ARE NAMIBIAN CITIZENS MAY PEG MINING CLAIMS.

Receipt No.:	Registered No(s):
1791552	70264, 70265, 70266, 70267
Date entered in FLEXI and by whom:	Comments by Drawing Office: OK, claims can be registered 29/05/2017

Full Names: KAMBURU HEPUTE

Nationality: NAMIBIAN Date of Birth: 1956-05-13

Passport Number: N/A I.D. Number: 56051300252

Postal Address: PRIVATE BAG 3007, OPUWO, NAMIBIA

Residential Address: Otjinungua, Opuwo, Namibia

Tel No (h): 065685993	Tel No (w): N/A
Fax No: N/A	Cell phone: 0818061207

In the case of a Namibian citizen who is not resident in Namibia and who is required to be represented by an approved accredited agent (in terms of section 121(1) of the Act), details of the approved accredited agent must be given on the prescribed form.

In the case of a person who has been convicted of an offence by a court of law in respect of which the person was sentenced to imprisonment, whether suspended or not, without the option of a fine, please give details on a separate sheet.

Current Non-Exclusive Prospecting Licence No: 6714 Valid until: 23/05/2018

Current Exclusive Prospecting Licence No: N/A Valid until: N/A

Total number of Mining Claims currently registered in applicant's name: 0

70264)

g Claim (Claims)

Application

nates And Shape

nates

Area:	17.3623 Ha
nate system:	GCS Bessel 1841

Latitude	Longitude
17º 31' 12.98" S	012º 25' 56.57" E
17º 31' 11.53" S	012º 26' 06.72" E
17º 31' 31.10" S	012º 26' 11.48" E
17º 31' 32.70" S	012º 26' 03.04" E

License Shape

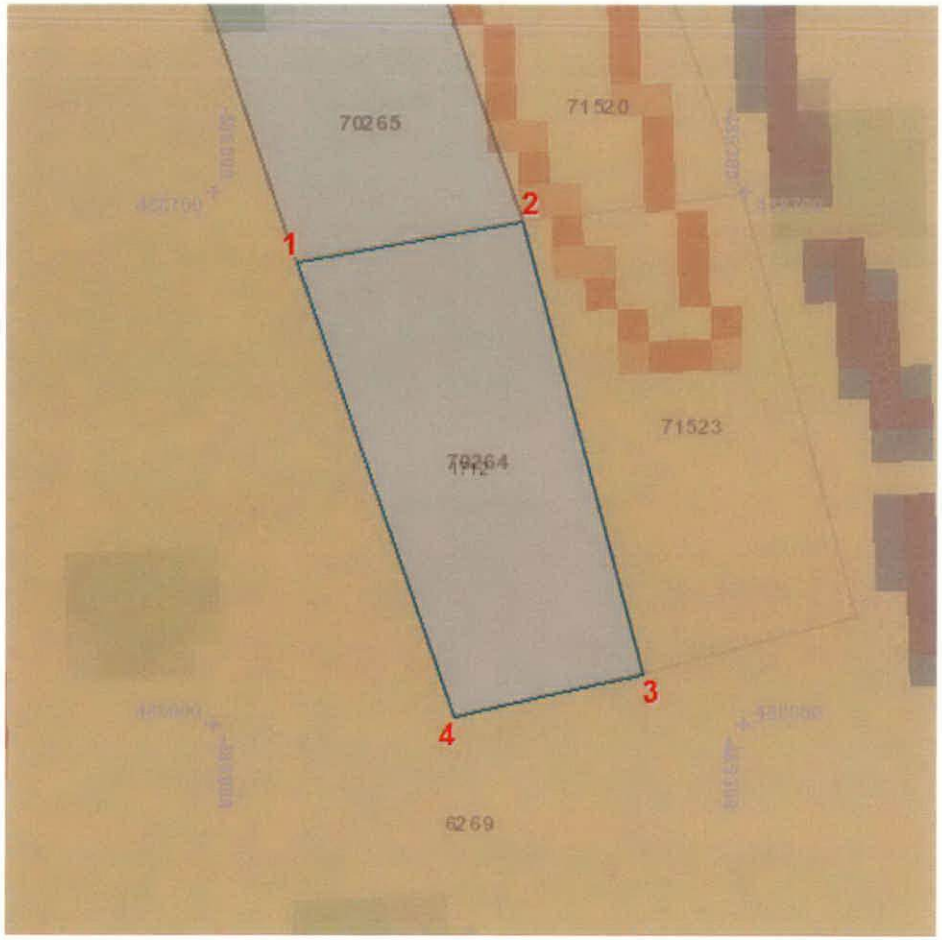

(70264)

Application

ing Claim (Claims)

eral

diction:	Namibia Mines MIN	Application Date:	30 May 2017
on:		Closure Date:	
al Area:	17.3623 Ha	Expiry Date:	
cation Number:	Pre-Application_MC_1167	Grant Date:	
license Code:		Last Renewal Date:	
unting Code:		Peg Date:	22 May 2017
wal Period:		Renewal Application Date:	
modities:	SPS		
nent:			

70265)

g Claim (Claims)

Application

inates And Shape

inates

Area: 17.6620 Ha

nate system: GCS Bessel 1841

Latitude	Longitude
17° 30' 54.66" S	012° 25' 50.70" E
17° 30' 53.09" S	012° 26' 00.73" E
17° 31' 11.53" S	012° 26' 06.72" E
17° 31' 12.98" S	012° 25' 56.57" E

License Shape

(70265) Application

ng Claim (Claims)

eral

iction:	Namibia Mines MIN	Application Date:	30 May 2017
n:		Closure Date:	
al Area:	17.6620 Ha	Expiry Date:	
cation Number:	Pre-Application_MC_1168	Grant Date:	
cense Code:		Last Renewal Date:	
nting Code:		Peg Date:	22 May 2017
val Period:		Renewal Application Date:	
hodities:	SPS		
hent:			

0266)

Application

Claim (Claims)

ates And Shape

ates

License Shape

Area: 16.5329 Ha

ate system: GCS Bessel 1841

Latitude	Longitude
17º 30' 37.75" S	012º 25' 43.15" E
17º 30' 36.17" S	012º 25' 53.25" E
17º 30' 53.09" S	012º 26' 00.73" E
17º 30' 54.66" S	012º 25' 50.70" E

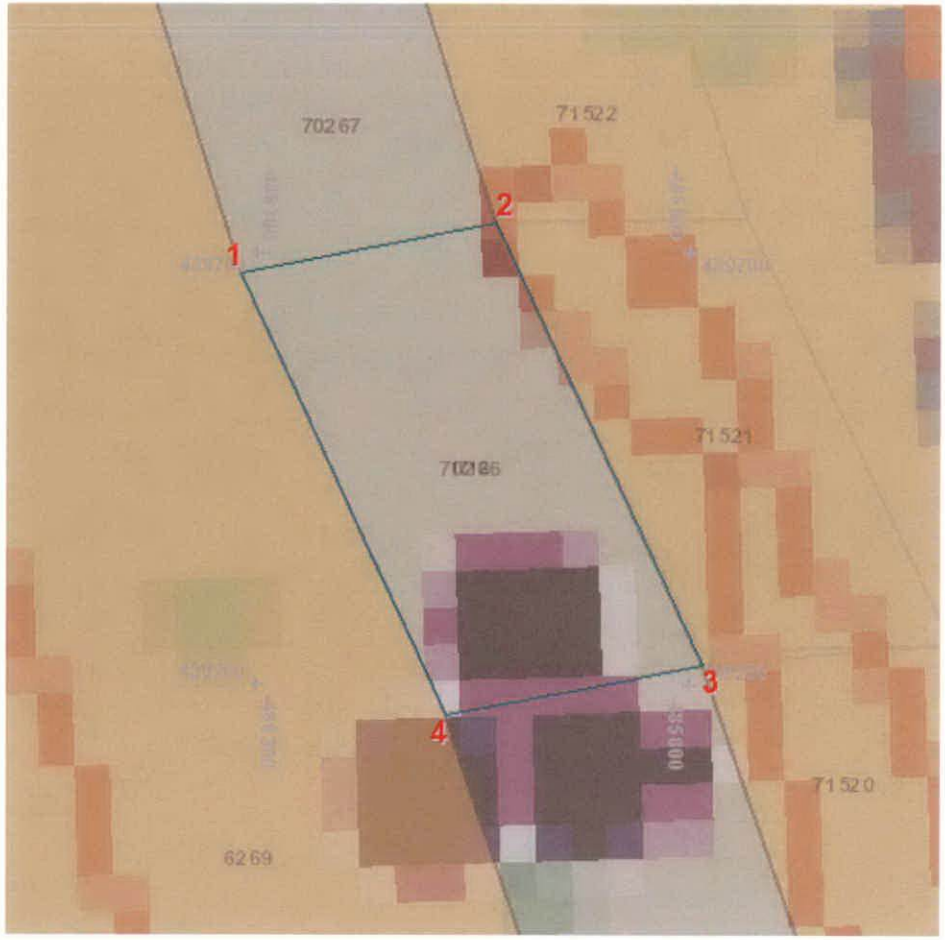

70266) **Application**

g Claim (Claims)

l

ion:	Namibia Mines MIN	Application Date:	30 May 2017
		Closure Date:	
Area:	16.5329 Ha	Expiry Date:	
ion Number:	Pre-Application_MC_1169	Grant Date:	
nse Code:		Last Renewal Date:	
ing Code:		Peg Date:	23 May 2017
l Period:		Renewal Application Date:	
dities:	SPS		
nt:			

0267)

Application

Claim (Claims)

ates And Shape

ates

rea: 17.8231 Ha

te system: GCS Bessel 1841

Latitude	Longitude
17º 30' 18.75" S	012º 25' 37.62" E
17º 30' 17.71" S	012º 25' 47.70" E
17º 30' 36.17" S	012º 25' 53.25" E
17º 30' 37.75" S	012º 25' 43.15" E

License Shape

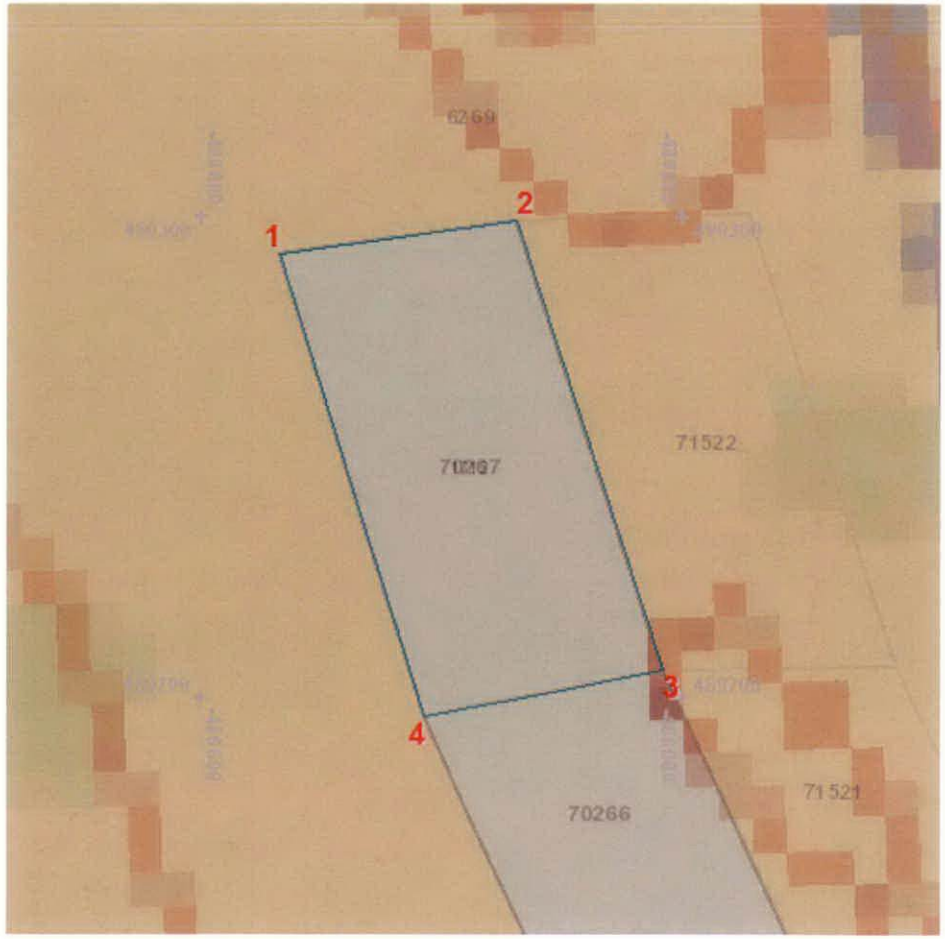

0267) Application

Claim (Claims)

ion:	Namibia Mines MIN	Application Date:	30 May 2017
		Closure Date:	
Area:	17.8231 Ha	Expiry Date:	
ion Number:	Pre-Application_MC_1170	Grant Date:	
nse Code:		Last Renewal Date:	
ing Code:		Peg Date:	23 May 2017
l Period:		Renewal Application Date:	
dities:	SPS		
nt:			

71520)

Application

g Claim (Claims)

nates And Shape

nates

Area: 16.5548 Ha

ate system: GCS Bessel 1841

Latitude	Longitude
17º 31' 10.66" S	012º 26' 16.51" E
17º 31' 11.53" S	012º 26' 06.72" E
17º 30' 53.09" S	012º 26' 00.73" E
17º 30' 52.58" S	012º 26' 10.46" E

License Shape

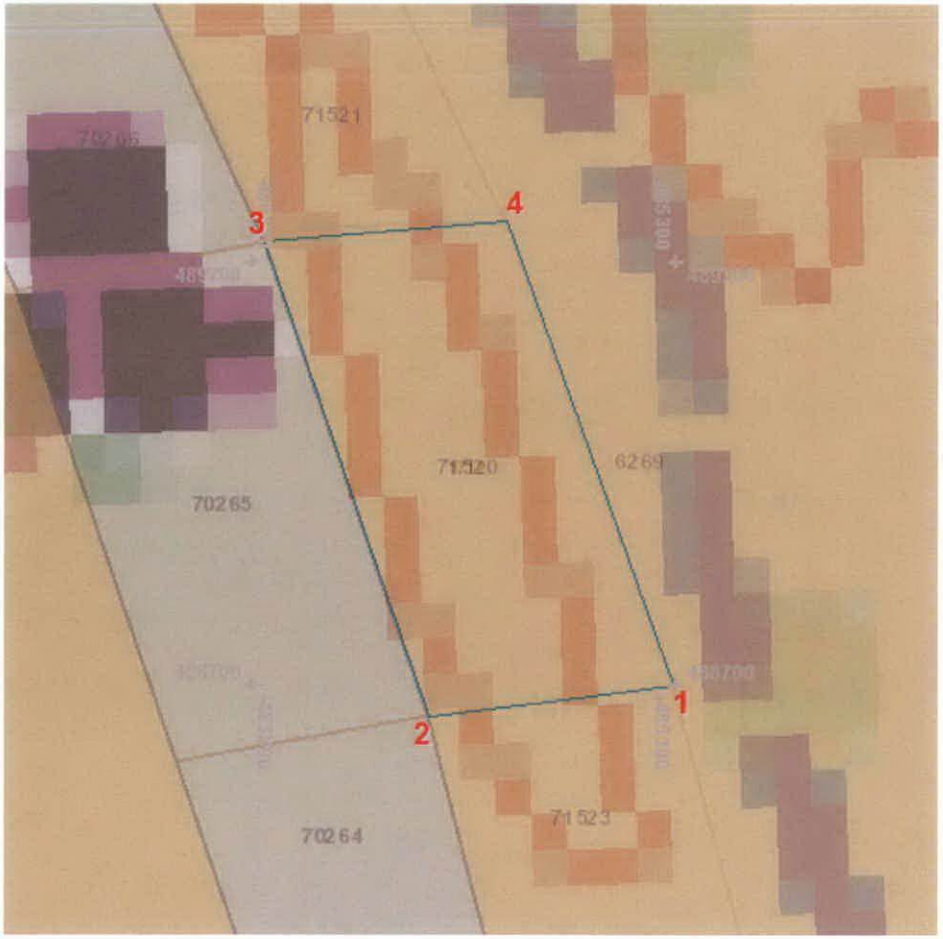

1520) **Application**

Claim (Claims)

on:	Namibia Mines MIN	Application Date:	28 October 2019
		Closure Date:	
rea:	16.5548 Ha	Expiry Date:	
on Number:	Pre-Application_MC_2489	Grant Date:	
nse Code:		Last Renewal Date:	
ng Code:		Peg Date:	18 October 2019
Period:		Renewal Application Date:	
dities:	SPS		
nt:			

71521)

Application

g Claim (Claims)

nates And Shape

nates

Area: 14.4085 Ha

ate system: GCS Bessel 1841

Latitude	Longitude
17º 30' 52.58" S	012º 26' 10.46" E
17º 30' 52.58" S	012º 26' 00.73" E
17º 30' 36.17" S	012º 25' 53.25" E
17º 30' 36.30" S	012º 26' 03.00" E

License Shape

1521) **Application**

Claim (Claims)

on:	Namibia Mines MIN	Application Date:	28 October 2019
		Closure Date:	
rea:	14.4085 Ha	Expiry Date:	
on Number:	Pre-Application_MC_2490	Grant Date:	
se Code:		Last Renewal Date:	
ng Code:		Peg Date:	18 October 2019
Period:		Renewal Application Date:	
ities:	SPS		
t:			

License Shape

16.3796 Ha

GCS Bessel 1841

	Longitude
0" S	012º 26' 03.00" E
7" S	012º 25' 53.25" E
1" S	012º 25' 47.70" E
0" S	012º 25' 57.46" E

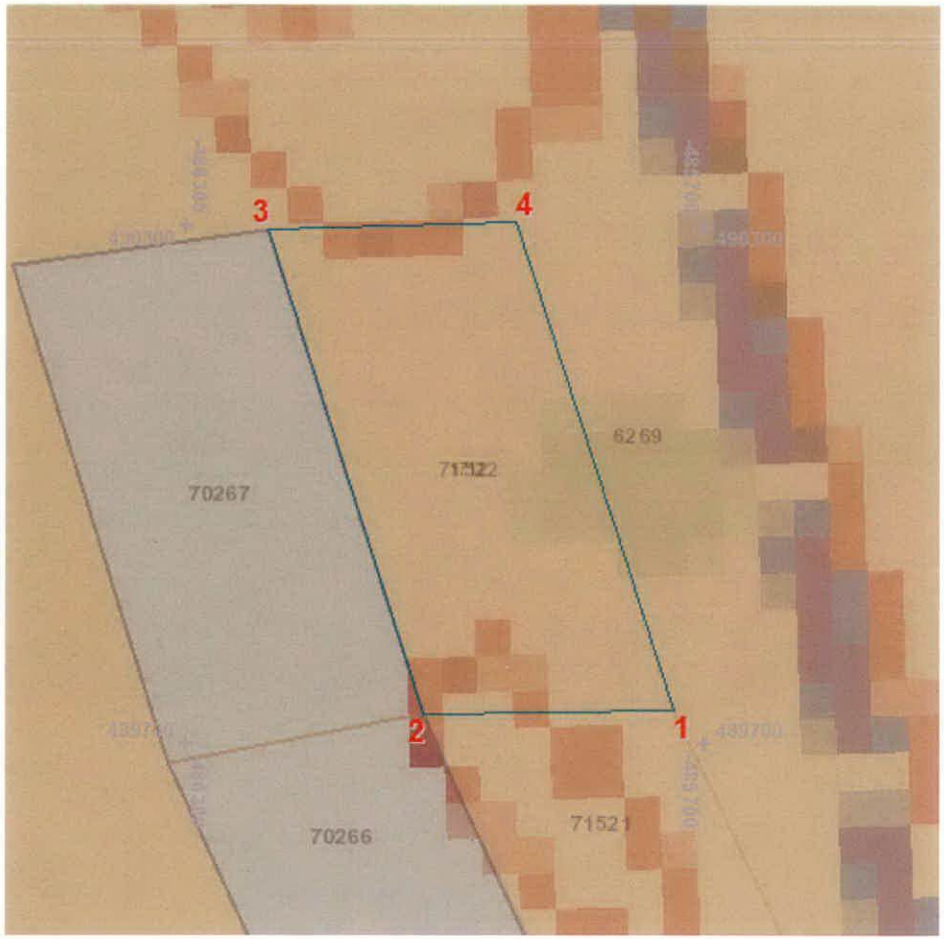

a Mines MIN

6 Ha

plication_MC_2491

Application Date:	28 October 2019
Closure Date:	
Expiry Date:	
Grant Date:	
Last Renewal Date:	
Peg Date:	18 October 2019
Renewal Application Date:	

71523)

Application

Claim (Claims)

nates And Shape

nates

Area: 17.2179 Ha

ate system: GCS Bessel 1841

Latitude	Longitude
17º 31' 28.92" S	012º 26' 21.00" E
17º 31' 31.10" S	012º 26' 11.48" E
17º 31' 11.53" S	012º 26' 06.72" E
17º 31' 10.66" S	012º 26' 16.51" E

License Shape

1523) **Application**

Claim (Claims)

l

ion:	Namibia Mines MIN	Application Date:	28 October 2019
		Closure Date:	
Area:	17.2179 Ha	Expiry Date:	
ion Number:	Pre-Application_MC_2492	Grant Date:	
nse Code:		Last Renewal Date:	
ing Code:		Peg Date:	18 October 2019
l Period:		Renewal Application Date:	
dities:	SPS		
nt:			