



# TORRA CONSERVANCY

P.O. Box 462, Bergsig, Khorixas, Kunene, Namibia  
Tel/Fax: +264 (0) 67-697063 • Cell: +264 (0) 813 345 308  
E-mail: torraconservancy@gmail.com

22<sup>nd</sup> November 2022


### To whom it may concern

We have full consent of Mr. Arnold Tjivera and Mrs. Bonnafilia Anna Tjivera , as Directors of Torra Campsite , their intention to construct and operate a campsite in the Jebico. We also fully support their initiative.

Yours in Conservation

Thomas Adams

Chairman





# TORRA CONSERVANCY

P.O. Box 462, Bergsig, Khorixas, Kunene, Namibia

Tel/Fax: +264 (0)67-697063 • Cell: +264 (0) 813 345 308

E-mail: [torraconservancy@gmail.com](mailto:torraconservancy@gmail.com)

18<sup>th</sup> January 2019

## To WHOM It May Concern

We have full consent Mr Arnold Tjivera and Mrs. Bonnafilia Anna Tjivera, as Directors of Torra Campsite, intention to construct and operate a campsite in the Jebico area and we fully support their tourism initiative.

Yours in Conservation

Thomas Adams

Chairman

21 JAN 2019

*Faint red stamp: RECEIVED*  
*Faint red stamp: 18 JAN 2019*  
*Handwritten notes:*  
Jemine K. G. ...  
21/01/19  
sgf  
G. Khorixas  
Gandje ...  
(JRC/MSB)






REPUBLIC OF NAMIBIA

MINISTRY OF LAND REFORM

CERTIFICATE OF LEASEHOLD FOR ANY PURPOSE OTHER THAN AGRICULTURAL PURPOSES OUTSIDE A DESIGNATED AREA

As in the Communal Land Reform Act, 2002 (Section 33, Regulation 16)



Certificate No:

KUNCLB-ROL-004907

It is hereby certified that a Right of Leasehold has been granted to:

Right holder:

Arnold TJIVERA

National ID 75112200200

and

Bonafilia TJIVERA

National ID 80101710143

Residential address: Driefontein

Nature of right holder: Married Couple

Postal address: P.O.Box 405 Khorixas

Description of portion of land in respect of which land right has been granted:

UPI: DRIFNT100063
Area: Driefontein
Parcel size: 75.1 ha
Region: Kunene

Constituency: Khorixas
Traditional Authority: Aodaman
Traditional Administrative Area: Damaraland

Description of land right which has been granted:

Approved land use: Tourism (CAMPSITE)


approval date: 12.04.2019

Leasehold period: 12.04.2019 until 12.04.2029

Other right on parcel:

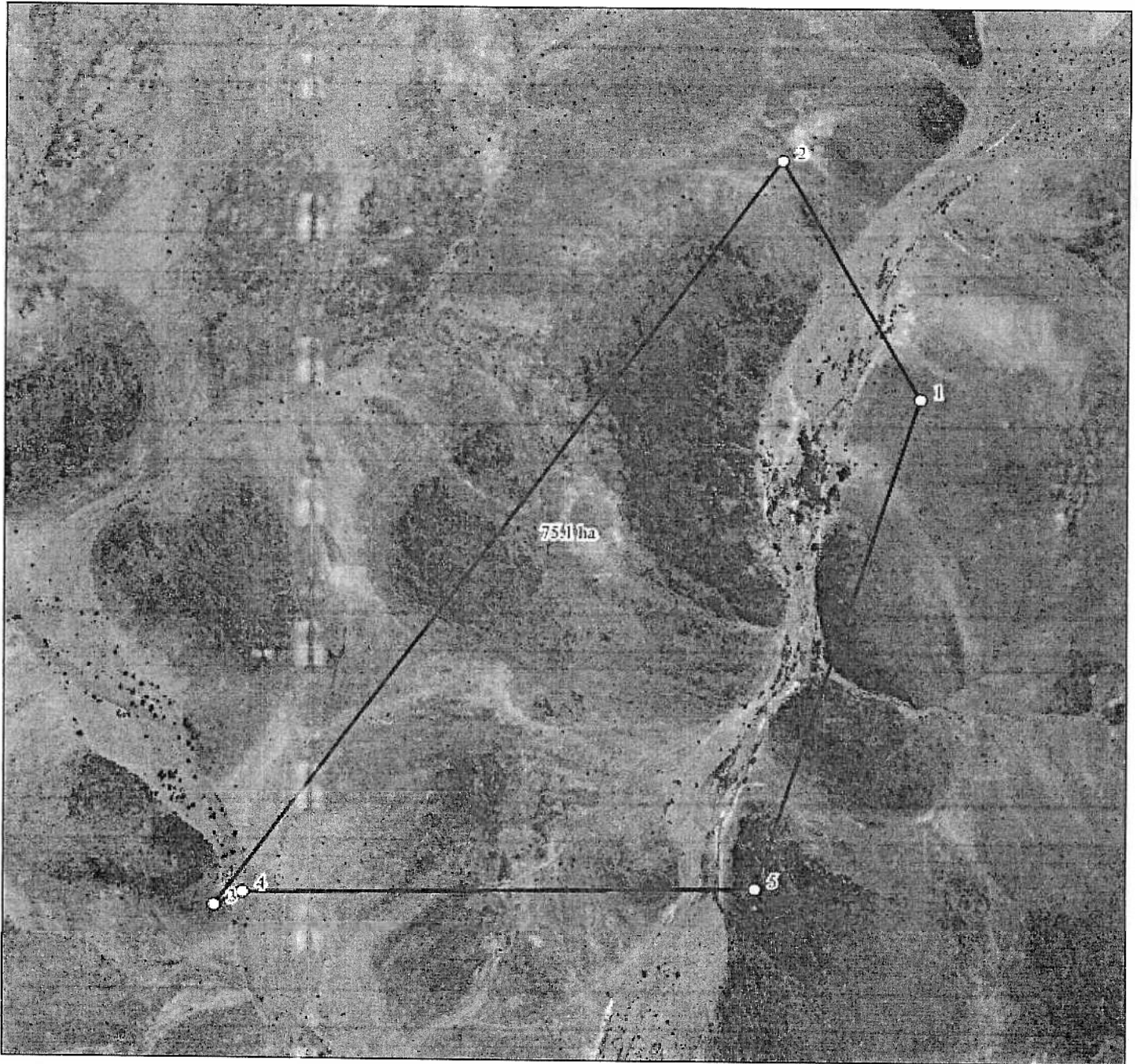
approval date:

Handwritten notes: Ruina Leases 19/05/2019 Khorixas



Signature of CLB Chairperson/ Secretary

Date



The figure above represents parcel:

UPI: DRIFNT100063

Size: 75.1 ha



1 centimeter = 100 meters  
scale: 1:10 000

Corner points and map display:  
Projection: Geographic  
Datum: WGS84  
Units: Decimal Degree

Corner points:

Point	Latitude	Longitude	Point	Latitude	Longitude	Point	Latitude	Longitude	Point	Latitude	Longitude
1	-20.31011	13.9404	2	-20.30629	13.93817	3	-20.31797	13.92859	4	-20.31777	13.92906
5	-20.31782	13.93754									