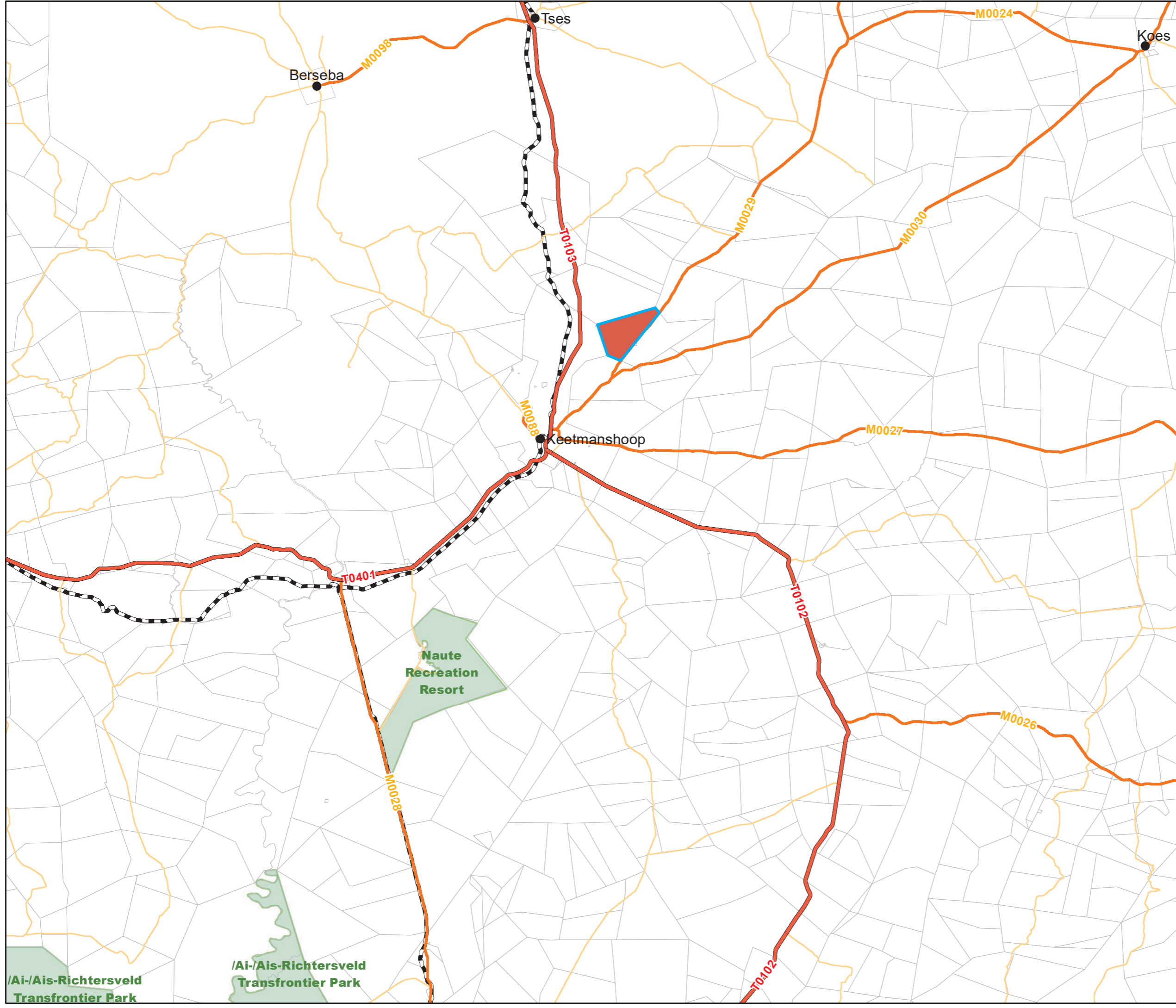
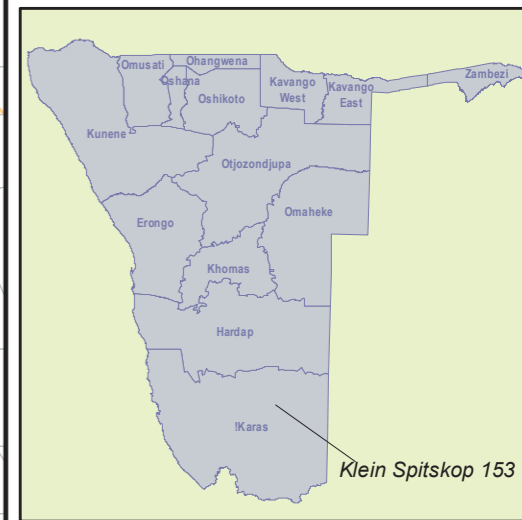


Klein Spitskop 153 Keetmanshoop



- Legend**
- Towns
 - Klein Spitskop Portion 2
 - Trunk_Roads
 - Main Roads
 - District Roads
 - TRAN_Railway
 - Farms
 - National park boundaries

Locality Map

NOTES: The copyright of this drawing is reserved

PREPARED BY:
 P O BOX 11929
 Klein Windhoek
 WINDHOEK
 CELL: 0811295759
 TEL: 061-300820
 FAX: 061-401294



SURVEY:	DATE: February 2022
DESIGN: Urban Green	DATE: February 2022
DRAWN: GeoBusinessSolutions	DATE: February 2022
DRAWING NO: KleinSpitskopLocalityMap	
SCALE	0 225 450 900 1350 1800 2250 2700 Kilometers
	1:637,272


/Ai-/Ais-Richtersveld
Transfrontier Park

/Ai-/Ais-Richtersveld
Transfrontier Park



Schwarzeck Lo22/17		
Name	X (m)	Y (m)
KSKSP - A	-128918.816	488808.270
KSKSP - B	-129309.637	488812.194
KSKSP - C	-129724.667	488257.339
KSKSP - D	-129745.312	486209.809
KSKSP - E	-128913.054	486201.447
KSKSP - O1	-129101.273	488789.749
KSKSP - O2	-129326.032	488953.548
KSKSP - O3	-129349.193	490079.691
KSKSP - O4	-128908.880	490914.843
KSKSP - O5	-128501.917	490977.100
KSKSP - O6	-128428.363	490922.312
KSKSP - O7	-128398.657	490682.470
KSKSP - O8	-128626.712	490657.453

	CUSTOMER:	Lats: 26°23'57.70"S	Longs: 18°17'36.03"E	Drawing Description:					
		Region:	KARAS REGION, NAMIBIA		Site Locality Map and Farms	Task	Name	Signature	Date
		Project:	KLEIN SPITSKOP SOLAR PARK			Draughtsperson	R Sonnekus	RHS	22 March 2022
					Design Approval				
					Technical Approval				
					Approved for Issue				
					SCALE 1:50 000			SHEET 1 / 2	
								Drawing Reference: PV/KSKSP/001	
								REV: 1 ISSUED FOR INFORMATION	



Schwarzeck Lo22/17

Name	X (m)	Y (m)
KSKSP - A	-128918.816	488808.270
KSKSP - B	-129309.637	488812.194
KSKSP - C	-129724.667	488257.339
KSKSP - D	-129745.312	486209.809
KSKSP - E	-128913.054	486201.447
KSKSP - O1	-129101.273	488789.749
KSKSP - O2	-129326.032	488953.548
KSKSP - O3	-129349.193	490079.691
KSKSP - O4	-128908.880	490914.843
KSKSP - O5	-128501.917	490977.100
KSKSP - O6	-128428.363	490922.312
KSKSP - O7	-128398.657	490682.470
KSKSP - O8	-128626.712	490657.453

	CUSTOMER:	Lats: 26°23'57.70"S	Longs: 18°17'36.03"E	Drawing Description: Site Layout - KSKSP	Task	Name	Signature	Date	SHEET 2 / 2	Drawing Reference: PV/KSKSP/001	
		Region:	KARAS REGION, NAMIBIA		Draughtsperson	R Sonnekus	RHS	22 March 2022			
		Project:	KLEIN SPITSKOP SOLAR PARK		Design Approval						
					Technical Approval						
					Approved for Issue						
					SCALE 1:12 100						
										REV: 1 ISSUED FOR INFORMATION	