


MC 74169 TO 74178 LOCALITY MAP




DISTRICT ROAD TO OKONGWATI

OMURAMBA

TOTAL AREA = 179.525 Ha

Client:






HEALTHY EARTH ENVIRONMENTAL CONSULTANTS CC

Designed By: Geo Spatial Services cc
 Email: geospatialservicescc@gmail.com
 Cell: +264 81 211 3132

Date: January 2023

Scale = 1:20 000@A4

Legend

-  District Road
-  MC Total Area
-  MC Portions

Point	Lat	Long
A	-17.209049°	13.247719°
B	-17.211959°	13.264521°
C	-17.222375°	13.263057°
D	-17.220647°	13.251790°
E	-17.215120°	13.252636°
F	-17.214379°	13.246801°

