



REPUBLIC OF NAMIBIA

MINISTRY OF MINES AND ENERGY

Tel.: +264 61 284-8111
Fax: +264 61 238643 / 220386
E-mail: info@mme.gov.na
Website: www.mme.gov.na

1 Aviation Road
Private Bag 13297
WINDHOEK

Enquiries: Mrs. F. Flaviano

Reference No: 14/2/4/1/8676

The Directors
Ongwe Minerals (Pty) Ltd
P. O. Box 2184
Windhoek

NOTICE TO APPLICANT OF PREPAREDNESS TO GRANT APPLICATION FOR EXCLUSIVE PROSPECTING LICENCE No. 8676.


In terms of Section 48(4) of the Minerals (Prospecting and Mining) Act, No. 33 of 1992, notice is hereby given that the Minister is prepared to grant your new application, lodged on 11 November 2021, for an exclusive prospecting licence in respect of Dimension Stone, Base and Rare Metals, Industrial Minerals and Precious Metals Groups of Minerals over an area of land as shown in the attached diagrams, subject to the terms and conditions contained in the attached schedule, which terms and conditions supplement the terms, conditions and provisions of the said Act.

Your attention is drawn to the provisions of Section 48(5) of the said Act, which require that within one (1) month from the date of this notice, written acceptance of such terms and conditions must be received by the Commissioner, failing which the application will be deemed to have lapsed.

Kindly acknowledge your acceptance of such terms and conditions by-

- completing the section at the bottom of this notice;
- initialing each page of the schedule and the diagrams; and
- returning such signed and initialed documents to the Commissioner.

Shiv 23.03.2022
23 MAR 2022
MR. E. I. SHIVOLU
MINING COMMISSIONER



All official correspondence must be addressed to the Executive Director

**TO THE MINING COMMISSIONER
MINISTRY OF MINES AND ENERGY**

I, Carl Tooni.....(name of person) in my capacity as applicant/duly authorized officer/approved accredited agent (please delete titles not relevant), hereby accept the supplementary terms and conditions referred to in this notice and contained in the attached schedule which are to be imposed on the grant of the application for exclusive prospecting licence herein referred to.


Signed

28/03/2022
Date

Capacity Director of the Company.....
(Applicant /authorized officer of applicant if a company/approved accredited agent of a non-resident applicant who is a natural person/authorized officer of such accredited agent).



SCHEDULE OF SUPPLEMENTARY TERMS AND CONDITIONS TO BE IMPOSED ON THE GRANT OF AN EXCLUSIVE PROSPECTING LICENCE No. 8676 IN FAVOUR OF ONGWE MINERALS (PTY) LTD.

PART 1 - GENERAL

1. The exclusive prospecting licence shall endure for a period of three (3) years reckoned from the date of acceptance (hereinafter "the date of issue") of the terms and conditions referred to in this notice unless it is abandoned in terms of Section 54 of the Minerals (Prospecting and Mining) Act, 1992. (hereinafter "the Act") or cancelled in terms of Section 55 of the Act or on application made to the Minister in terms of section 72 of the Act, it is renewed by the Minister for any further period or periods.
2. In consideration of the rights hereby granted, the holder of the exclusive prospecting licence shall pay to the Commissioner for the benefit of the State Revenue Fund, such licence fee as may from time to time be prescribed in terms of Section 123 of the Act, it being recorded that the annual licence fee prescribed in relation to the licence at the time of its issue shall be N\$20000.00 payable annually on or before each anniversary date of the date of issue of the licence.
3. In the event that the prescribed licence fee changes, such change shall become effective on the next anniversary date of the date of issue of the licence subsequent to such change.
4. The Minister may, in the interest of the reasonable development of the prospecting operations, impose from time to time such additional terms and conditions as he may deem fit.

PART 2 - WORK PROGRAMME AND OBLIGATIONS

5. The holder of the exclusive prospecting licence shall-
 - 5.1 commence with, and thereafter continue without undue interruption or delay, prospecting operations immediately in substantial conformity with the proposed work programme, schedule and budget which accompanied the original application for the licence and which served as motivation of the granting thereof;
 - 5.2 where any material deviation of such work programme, schedule and budget is in the opinion of the holder of the licence, necessitated by the nature of the results of prospecting operations (but specifically excluding any circumstances of Vis Major provided for in terms of Section 56 of the Act), apply in writing to the Minister for approval of the revision of such work programme, schedule and budget in terms of Section 75 of the Act; and
 - 5.3 execute such additional work programme and expend such additional expenditure within a specified period of time as may be imposed by the Minister from time to time.
 - 5.4 ensure that, all funds raised anywhere and exclusively in respect of this licence shall be expended on the licence and all/any activities relating thereto and, to the extent such funds are to be expended directly in Namibia, the Licence Holder shall ensure such funds are remitted to a reputable financial institution in Namibia.



5.5 make oral presentation to the Ministry of Mines and Energy after the first year of the licence tenure.

PART 3 – ENVIRONMENT

6. The holder of the **Notice of preparedness to grant application for Exclusive Prospecting Licence** shall undertake an Environmental Impact Assessment study over the area covered by the application, formulate and forward through the Mining Commissioner's office to the Ministry of Environment, Forestry and Tourism for approval an Environmental Management Plan Report (EMPR) within twelve (12) months from the date of written acceptance of such terms and conditions.
7. The holder of exclusive prospecting licence shall observe any requirements, limitations or prohibitions or rules of the prospecting operations as may in the interest of the environmental protection be imposed by the Minister.

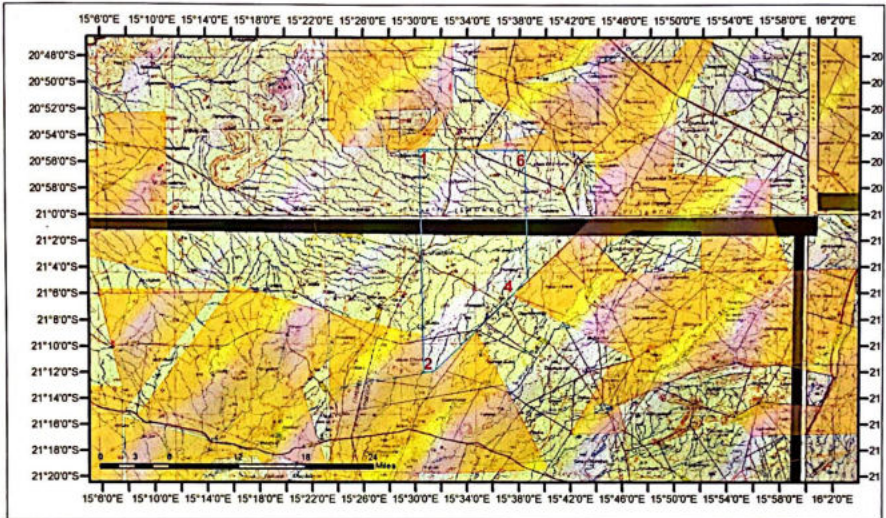
MINISTRY OF MINES
AND ENERGY
MINING COMMISSIONER
Shivolo
23 MAR 2022

MR. E. I. SHIVOLO
MINING COMMISSIONER
TE BAG 13297
WINDHOEK
OFFICIAL



DIAGRAM – EXCLUSIVE PROSPECTING LICENCE – 8676

Issued in favour of: Ongwe Minerals (Pty) Ltd



Latitude and Longitude lines refer to the Bessel 1841 Spheroid

EPL - Application [Orange box]	ERL - Application [White box]	Withdrawn Area [Hatched box]	District [White box]
EPL - Active [Yellow box]	ERL - Active [Red box]	Farms [White box]	Region [White box]
ML - Application [White box]	RL - Application [White box]	Environmentally Sensitive [Green box]	Division [White box]
ML - Active [Purple box]	RL - Active [Red box]		
MC - Application [White box]	MDRL - Application [White box]	<div style="border: 1px solid black; padding: 5px;"> Projection: Albers Conic Equal Area Spheroid: Bessel 1841 Central Meridian: 17 Deg. E </div>	
MC - Active [Brown box]	MDRL - Active [Blue box]		

AREA: 35440.2063 Hectares

MAP(S):

LOCALITY:

- *Regions(s): **Erongo**
- *Magisterial District(s): **Omaruru**
- *Registration Division(s): **C**

Order	Lat Deg	Lat Min	Lat Sec		Long Deg	Long Min	Long Sec	
1	-20	54	59.96	S	15	30	19.47	E
2	-21	11	58.12	S	15	30	39.50	E
3	-21	11	50.52	S	15	31	27.29	E
4	-21	06	1.97	S	15	37	30.97	E
5	-21	04	40.41	S	15	38	37.24	E
6	-20	55	4.69	S	15	38	25.40	E

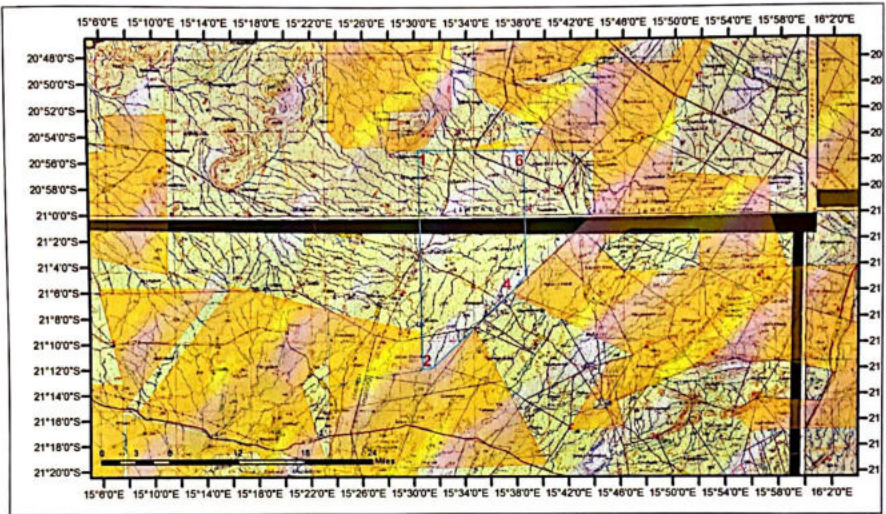
MINISTER OF MINES
 AND ENERGY
 MINING COMMISSIONER
 23 MAR 2022
 9000, WINDHOEK
 OFFICIAL

Certified by: Date Stamp

Mining Commissioner

DIAGRAM – EXCLUSIVE PROSPECTING LICENCE – 8676

Issued in favour of: **Ongwe Minerals (Pty) Ltd**



Latitude and Longitude lines refer to the Bessel 1841 Spheroid

EPL - Application 	ERL - Application 	Withdrawn Area 	District
EPL - Active 	ERL - Active 	Farms 	Region
ML - Application 	RL - Application 	Environmentally Sensitive 	Division
ML - Active 	RL - Active 		
MC - Application 	MDRL - Application 	<div style="border: 1px solid black; padding: 5px;"> Projection: Albers Conic Equal Area Spheroid: Bessel 1841 Central Meridian: 17 Deg. E </div>	
MC - Active 	MDRL - Active 		

AREA: **35440.2063 Hectares**

MAP(S):

LOCALITY:

- *Regions(s): **Erongo**
- *Magisterial District(s): **Omaruru**
- *Registration Division(s): **C**

Order	Lat Deg	Lat Min	Lat Sec		Long Deg	Long Min	Long Sec	
1	- 20	54	59.96	S	15	30	19.47	E
2	- 21	11	58.12	S	15	30	39.50	E
3	- 21	11	50.52	S	15	31	27.29	E
4	- 21	06	49.71	S	15	37	30.97	E
5	- 21	04	40.41	S	15	38	37.24	E
6	- 20	55	4.69	S	15	38	25.40	E


 23 MAR 2022
 PRIVATE BAG 13297
 Mining Commissioner
 OFFICIAL

Certified by:..... Date Stamp

