








Legend

-  Water pipeline
-  Hydrogen refuelling
-  Hydrogen plant
-  Desalination plant
-  Solar photovoltaic
-  Substation
-  Property boundary

Scale: 1:40 000 @ A4

Projection: Transverse Mercator
WGS84

HDF Energy
Renewable Swakopmund

Locality Plan

