









# Rehoboth - Blumfelde Powerline

Rehoboth Substation: -23.280838°; 17.080413°

Blumfelde Substation: -23.691637°; 17.969251°

## Legend

-  - 11.000 kV
-  - 19.000 kV
-  - 33.000 kV
-  - 66.000 kV
-  Blumfelde Substation
-  Kokerboom - Namib
-  Rehoboth
-  Rehoboth Substation



Google Earth

© 2023 Google  
Image Landsat / Copernicus

