


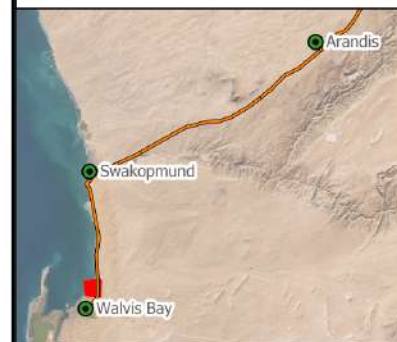


Legend

-  Towns
-  Trunk road
-  Proposed site



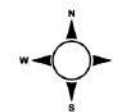
Site coordinates:

Latitude: -22.912318

Longitude: 14.535320

EPSG:4326 WGS 84

Scale 1:20,000



Reference: ECC/106/530

Cartography: J le Roux 06/2024

