

18°38'0"E 18°40'0"E 18°42'0"E 18°44'0"E 18°46'0"E 18°48'0"E 18°50'0"E

21°20'0"S
21°22'0"S
21°24'0"S
21°26'0"S
21°28'0"S

21°20'0"S
21°22'0"S
21°24'0"S
21°26'0"S
21°28'0"S

Sandputz

Okarapiko

The Farm

Lelievlei

Bosmanpan

Uilpan

Lelievlei

Kismet

Bosmanpan

Okambekere

Middelvlei

Evare
New

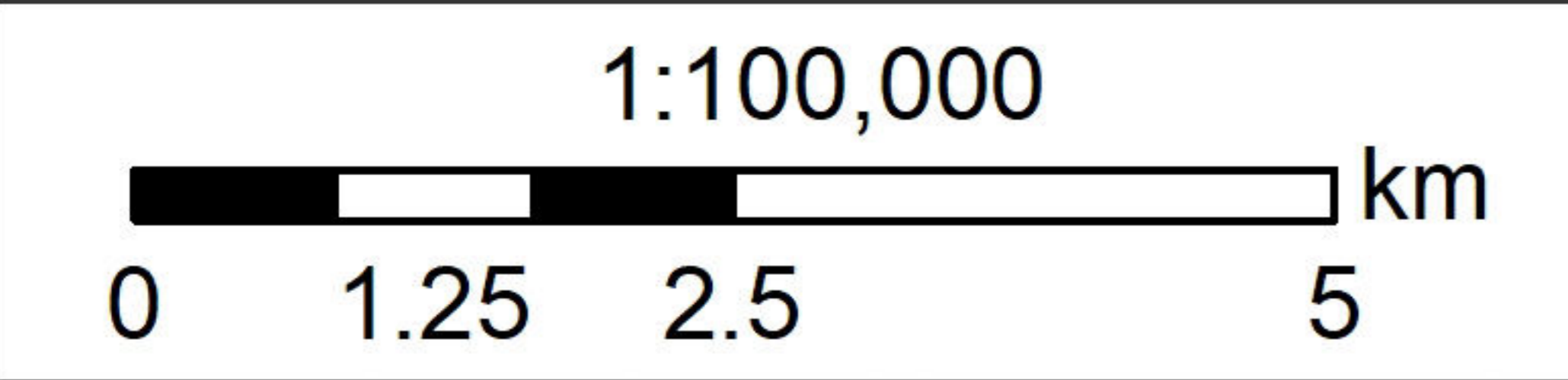
Smutsville

Okasondana

Okatjekuri



Smut

Okavarumendu



Service Layer Credits: Source: Esri, DigitalGlobe, GeoEye, Earthstar Geographics, CNES/Airbus DS, USDA, USGS, AeroGRID, IGN, and the GIS User Community, The Directorate Of Survey and Mapping(DSM), Roads Authority of Namibia, Nampower, NSA - NSDI and GIS Coordination Division

Legend

-  Substations
 -  Project Area
 -  Farm Boundaries
 -  District Roads
- Powerlines**
-  19.000 kV
 -  33.000 kV

D1628
33.000 kV

19.000 kV