







66kV Otjikoto - Berg Aukas - Grootfontein Powerline Map

Otjikoto Substation: -19.220973°; 17.638214°
Khusib Substation: -19.423864°; 18.023718°
Berg Aukas Substation: -19.220973°; 17.638214°
Grootfontein Substation: -19.559327°; 18.114545°

Legend

-  - 22.000 kV
-  - 33.000 kV
-  - 66kV Otjikoto - Berg Aukas Powerline
-  Berg Aukas Substation
-  Khusib Substation
-  Otjikoto Substation



Google Earth

© 2023 Google
Image Landsat / Copernicus