






66kV Omburu - Uis Powerline Map


Omburu Substation: 21.496369°; 16.028254°


Uis Substation: -21.227143°; 14.887916°

Legend

-  - 66kV Omburu - Uis Powerline
-  Okombahe Substation
-  Omburu Substation
-  Uis Substation

 Uis Substation

 Okombahe Substation

 Omburu Substation

Google Earth

© 2023 Google

Imagery Landsat / Copernicus



40 km