

Handwritten: 08.09.2021



Handwritten: Pre-Apppl MCL 3546, 3547, 3548

REPUBLIC OF NAMIBIA

Handwritten: Ok 8.9.21

MINISTRY OF MINES AND ENERGY

<b>APPLICATION FOR THE REGISTRATION OF MINING CLAIM/S (NATURAL PERSON)</b> Required in terms of section 33 of the Minerals (Prospecting and Mining) Act, 1992 (Act 33 of 1992, hereinafter "the Act") <b>PLEASE NOTE THAT SECTION 25 OF THE ACT PROVIDES THAT ONLY NATURAL PERSONS WHO ARE NAMIBIAN CITIZENS MAY PEG MINING CLAIMS</b>	
Receipt No.: 8498497	Registered No(s): 72530, 72531, 72532
Date entered in LANDFOLIO and by whom:	Comments by Drawing Office:

Full Names: [Karimunika Wendy Matundu](#)

Nationality: [Namibian](#)

Date of Birth: [25/12/1978](#)

Passport Number: ..... I.D. Number: [78122500099](#)

Postal Address: [P\\_O\\_Box\\_237,\\_Opuwo,\\_Namibia](#)

Residential Address: [231 Mbumbiyazo Street, Ozombapapa, Namibia](#)

Tel No (h):		Tel No (w):
Fax No:		Cell phone: <a href="#">+264 812745907</a>

In the case of a Namibian citizen who is not resident in Namibia and who is required to be represented by an approved accredited agent (in terms of section 121(1) of the Act), details of the approved accredited agent must be given on the prescribed form.

In the case of a person who has been convicted of an offence by a court of law in respect of which the person was sentenced to imprisonment, whether suspended or not, without the option of a fine, please give details on a separate sheet.

Current Non-Exclusive Prospecting Licence No: [8134](#) Valid until: [26 January 2022](#)

Current Exclusive Prospecting Licence No: ..... Valid until: .....

Total number of Mining Claims currently registered in applicant's name: **1**.....  
Indicate whether, in the ten years period preceding the date of this application, you have held any of the following mineral rights under this Act or any law repealed by this Act:

In terms of Ordinance 20 of 1968 (**tick applicable box**):                      In terms of this Act (**tick applicable box**):

	YES	NO		YES	NO
Prospecting Licence/s		<input checked="" type="checkbox"/>	Non-Exclusive Prospecting Licence/s	<input checked="" type="checkbox"/>	
Claim/s		<input checked="" type="checkbox"/>	Mining Claim/s	<input checked="" type="checkbox"/>	
Mining Area/s		<input checked="" type="checkbox"/>	Exclusive Reconnaissance Licence/s		<input checked="" type="checkbox"/>
Exclusive Prospecting Grant/s		<input checked="" type="checkbox"/>	Exclusive Prospecting Licence/s		<input checked="" type="checkbox"/>
Exclusive Mining Grant/s		<input checked="" type="checkbox"/>	Mineral Deposit Retention Licence/s		<input checked="" type="checkbox"/>
			Mining Licence/s		<input checked="" type="checkbox"/>

Provide details of any prospecting or mining operations conducted outside of Namibia in the ten years period preceding the date of this application:

Country: **N/A**.....

Period: .....

Name of operation: .....

Nature of operation: .....

.....  
.....  
.....  
.....

Particulars of mining claim/s to be registered:

Ordinal Number	Date of pegging	Group of minerals to be mined	Magisterial district/Region
<b>1</b>	<b>27/08/2021</b>	<b>Base and rare metals</b>	<b>Opuwo</b>
<b>2</b>	<b>27/08/2021</b>	<b>Base and rare metals</b>	<b>Opuwo</b>
<b>3</b>	<b>27/08/2021</b>	<b>Base and rare metals</b>	<b>Opuwo</b>

Co-ordinates of **ALL** corner beacons of mining claims pegged\* (**Section 40(3)(a) of the Act**)

Ordinal Number	Latitude (South)	Longitude (East)
1	18° 22' 05" S	13° 33' 45" E
	18° 22' 10" S	13° 33' 56" E
	18° 21' 56" S	13° 34' 04" E
	18° 21' 51" S	13° 33' 53" E
2	18° 22' 07" S	13° 33' 44" E
	18° 21' 51" S	13° 33' 53" E
	18° 21' 47" S	13° 33' 44" E
	18° 22' 02" S	13° 33' 34" E
3	18° 21' 51" S	13° 33' 53" E
	18° 21' 58" S <i>18° 21' 56"</i>	13° 34' 04" E
	18° 21' 47" S	13° 34' 17" E
	18° 21' 40" S	13° 34' 09" E

\* In degrees/minutes/seconds or decimal degrees, accurate to seven (7) decimal places.

Particulars of farm/s where mining claims is/are situated:

Ordinal Number	Farm name and number	Full name and postal address of private land owner <i>If space is insufficient, attach a separate sheet</i>
1	Ozombambi Village	STATE LAND
2	Ozombambi Village	STATE LAND
3	Ozombambi Village	STATE LAND

Indicate the geological nature of the deposit to be mined: The rocks in the area comprise thick assemblages of the Otavi Group. They consist of regionally warped and gently folded arenites and calcareous sediments, which show effect of low grade regional metamorphism. The underlying Nosib Group rocks also occur widely. Chalcopyrite and pyrite mineralisation occurs in veins of quartz-carbonate-chalcopyrite with cross cutting veins and disseminations.

Planned date of commencement of mining operations\*: One year after the award of the claims.

Expected nature of mining operations\*: Open cast mining

Expected rate of mining operations\*: Will be determined after prospecting

\*The fundamental obligations on the holder of a mining claim is, subject to the provisions of Section 31(1)(b)(i) of the Act, to carry on mining operations on the mining claim for the mineral or group of minerals for which the mining claim has been registered.

Where, in terms of Section 31(1)(b)(i) of the Act, the applicant intends, during the six month period following the date of registration of the mining claim(s), to carry on prospecting operations in lieu of mining operations, provide details of the planned programme of prospecting operations:

See Attached Annexure 1.

Provide particulars of technical capability/resources: A technical company or person will be identified after the award of the claims.

Provide particulars of financial capability/resources: To be funded by possible investment partners Alternatively, through Government's development funding schemes.

Provide particulars of the condition of, and any existing damage to, the environment, in the area to which this application relates. Additional details, documents, photographs, etc. may be attached:

Because all the methods used thus far has been, non-invasive there has been no effect on environment.

Estimate the effect which the proposed operations may have on the environment and the proposed steps to be taken to minimize or prevent any such effect (complete an Environmental Questionnaire and Pro-Forma Environmental Contract):

The only significant environmental disturbance to the area, would be digging and trenching. The environmental impact of such activities will be responsibly managed by an Environmental Management Plan, which will be drawn up by independent consultants once the claim is granted.

Provide details of any other matters which in the opinion of the applicant are relevant to the application:

.....

Attach the following documents to this application:

1. A sketch plan in quadruplicate of the mining claim(s):
  - i) drawn as near as possible in ink on strong or durable paper;
  - ii) showing the direction of either true or magnetic north pointing towards the top edge of such paper;
  - iii) showing the relative position of every middle beacon, corner beacon, line beacon or indicatory beacon erected on the boundaries of such mining claim, and the length of each boundary line of such mining claim, **together with the co-ordinates of the corner beacons (in terms of Section 40(3)(a) of the Act)**;
  - iv) showing the position of all adjoining mining claims, mining areas, exclusive prospecting areas or retention areas which are marked by beacons, the names of holders of such licences and the ordinal numbers appearing on such beacons;
  - v) showing the position of the mining claim(s) in relation to:
    - a) the boundaries of any buildings on the property on which such mining claim is pegged;
    - b) the approximate angle of direction to, and distance from, at least one of the corner beacons of the mining claim to the nearest corner beacon or peg of such property;
    - c) any building, water supply, road, railway, river-bed, fence, trigonometric beacon, mining claim, mining area, exclusive prospecting area or retention area which is marked with beacons within such mining claim or within 500 metres of any boundary of such mining claim; and
  - vi) showing any other particulars so as to enable the mining claim to be located on the land where it is situated and to be plotted on a topo-cadastral map, and bearing the following declaration **signed** and **dated** by the pegger:

"This sketch plan represents (*number*) 1-3 mining claim/s with ordinal number/s (*specify*)

pegged on (*date*) 27/08/2021 under Non-Exclusive Prospecting Licence

(*number*) 9136 by me (*Name of Pegger*) Peter Karel Shifwaku Shifwaku

on the farm/s (*name and number*) Ozombambi Village in the Magisterial

District/Region (*specify*) Opuwo owned by (*Name of landowner/s*) STATE

\_\_\_\_\_, of address (*specify*)

The sketch accurately locates the mining claim/s pegged, the claim beacons have been erected under the peggers' direct supervision in conformity with the requirements of the mining law, and permission to enter the land for the purpose of pegging the mining claim/s was obtained from the landowner/s in accordance with the provisions of section 16(2)(a) of the Minerals (Prospecting and Mining) Act, 1992."

PETER K. SHIFWAKU

FULL NAME OF PEGGER



SIGNATURE OF PEGGER

08/09/2021

DATE

2. Attach the following **certified copies** of:
  - i) The company's "**Certificate of Incorporation**" and "**Certificate of Registration to Commence Business**";
  - ii) The company's "**Contents of Register of Directors, Auditors and Officers**"; and
  - iii) Extracts of the **Company's Share Register** confirming the authorised and issued share capital, name and nationality of shareholders and number of shares held.
3. The prescribed annual mining claim fee of N\$ 50-00 per mining claim must be attached to this application (cheques, postal orders to be paid in favour of the **Mining Commissioner** OR the **Ministry of Mines and Energy**).

**As applicant for the registration of mining claims we take note of the general terms and conditions below under which the mining claims will be registered should our application be successful.**

**General terms and conditions of the registration of mining claims:**

The holder of a mining claim shall –

- Exercise his rights under the mining claim reasonably and in such manner that the rights and interests of the land owner are not adversely affected, except to the extent to which such owner is compensated (Section 41(1)(a));
- Submit to the Mining Commissioner a copy of the written compensation agreement entered into with the land owner (Section 52(1)(a)(i));
- Not exercise his rights under the mining claim until a written compensation agreement is in place or such mining claim holder has been granted an ancillary right to exercise such rights on such land (Section 52(1)(a)(i));
- Carry on prospecting or mining operations in the claim area in accordance with good prospecting- or mining practices (Section 41(1)(b));
- Maintain all beacons in a decent and legible condition at all times (Section 41(1)(c));
- Take all reasonable steps to secure the safety, welfare and health of all employees and prevent or minimize any pollution to the environment (Section 41(1)(e));
- Apply to the Mining Commissioner for an accessory works permit before any such accessory works are erected (Section 31(3)(a));
- Maintain in good condition and repair all accessory works in such claim area (if any) (Section 41(1)(f));
- Remove from the claim area all structures, equipment and other goods not used or intended to be used (Section 41(1)(g));
- Take reasonable steps to warn persons who may be in the vicinity of any accessory works of possible hazards (Section 41(1)(h));
- In the case of company –
  - Give written notice to the Mining Commissioner of any change of such company (e.g. name, address, directors, share holding, etc.) within 30 days as from such change (Section 41(1)(j));
- In the case of a natural person –
  - Give written notice to the Mining Commissioner of any change of such natural person (e.g. name, surname, address,

etc.) within 30 days as from such change (Section 41(1)(k));

- Keep at an address in Namibia, and such address shall be registered with the Mining Commissioner, a proper record in relation to any –
  - Prospecting operations (Section 45(1)(a)(ii)), and
  - Mining operations (Section 45(1)(a)(i)),

For a period of not less than 3 years.

- Submit monthly returns/reports within 15 days after the end of each month to the Mining Commissioner (Section 45(1)(d));
- Submit annual returns/reports within 60 days after 31 December of each year to the Mining Commissioner (Section 45(1)(e));
- Pay annual mining claim fees before or on the anniversary date of the date of registration of the mining claim (Section 123(1)).

**It shall be generally accepted that we, as applicant for the registration of a mining claim, acquainted ourselves with the provisions of the Minerals (Prospecting and Mining) Act, No. 33 of 1992.**

**I, DULY AUTHORISED, DECLARE TO THE BEST OF MY KNOWLEDGE THAT THE INFORMATION CONTAINED IN THIS APPLICATION IS TRUE AND CORRECT.**

**Karimunika Wendy Matundu**

**FULL NAME OF APPLICANT**

**SIGNATURE OF APPLICANT**

**DATE**

**Owner**

**OFFICIAL CAPACITY**

Please note that in terms of provisions of section 133(b) and (c) of the Act, any person who

- makes or causes to be made in connection with any provisions of the Act any statement which is false or misleading knowing it to be false or misleading; or
- submits or causes to be submitted in connection with any application or any notice, report, return or statement issued or given under any provision of this Act or the terms and conditions of any non-exclusive prospecting licence, mining claim or mineral licence, any document, information or particulars which are false or misleading knowing them to be false or misleading;

shall be guilty of a criminal offence and on conviction liable to a fine not exceeding N\$ 8 000 or to imprisonment for a period not exceeding 12 months or to both such fine and such imprisonment.

## *Annexure 1*

### PROSPECTING PROGRAMME

Exploration programme first year	Time frame	Expenditure
Environmental Impact Assessment (To acquire environmental clearance certificate)	3 months	70 000.00
Prospecting (general mapping and sampling)	2 months	20 000.00
Assessment of the Mining potential	1 months	50 000.00
Resource Estimations (In house)	3 months	
Mining development plan, assessment of site specific mining techniques	1 months	50 000.00
Total:	<b>12 months</b>	<b>190 000-00</b>



REPUBLIC OF NAMIBIA  
MINISTRY OF MINES AND ENERGY

**NON EXCLUSIVE PROSPECTING LICENCE**

(Issue in terms of Section 21 of the Minerals (Prospecting and Mining) Act, 1992 (Act 33 of 1992))

Non Exclusive Prospecting Licence Nr: **8134** Office Reference No. **14/2/1/1/8134**

1. LICENCE is hereby granted to **Karimunika Wendy Matundu**  
Nationality: **Namibia**  
Identification No: **78122500099**  
Date of Birth: **25 December 1978**  
Physical Address: **231 Mbumbiyazo Street, Ozombapapa, Opuwo, Kunene, 9000, Namibia**  
Postal Address: **P.O. Box 237, Opuwo, Kunene, 9000, Namibia**  
Tel No: **264812745907**  
Represented in the case of natural person who is, or becomes, resident outside Namibia: by approved accredited agent
- (i) to carry on, subject to the provisions of Sections 16(2)(a),(b), and Section 16(3), prospecting operations for any mineral or group of minerals (excluding source material in terms of Section 16(2)(f)), on any land other than land stipulated in terms of Section 16(2) (c), (d) and (e) and Section 122(1), and
- (ii) subject to the provisions of Section 16(1)(b) and (c), and (5) to remove from such land any mineral or group of minerals from the place where it was found or incidentally won in the course of such prospecting operations,
- (iii) subject further to the following terms and conditions
- (iv) The holder of this licence is entitled to peg claims in accordance with and subject to the provision of Section 25 and Part VI of the Minerals (Prospecting and Mining) Act, 1992
2. This licence is valid for a period of **1 Year**, from **27 January 2021** to **26 January 2022** and shall not be transferred or renewed, nor shall any interest in the licence be granted, ceded or assigned to any other person whether in whole or in part

Windhoek, at **27/01/2021**

(DATE)







DATE OF BIRTH  
**1978-12-25**  
PLACE / COUNTRY OF BIRTH  
**OT JOUJE**  
GENDER HEIGHT  
**FEMALE 1,63**  
DATE OF ISSUE  
**2004-06-15**  
APP. NO.  
**M16827**


CITIZENSHIP  
**CITIZEN**

EYE COLOUR  
**BROWN**



7812250099

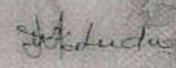

REPUBLIC OF NAMIBIA  
NATIONAL IDENTITY CARD



NO. **781225 0009 9**

SURNAME  
**MATUNDU**

POST-NAMES  
**KARIMUNIKA WENDY**



NAMIBIAN POLICE  
OPUWO  
26 JAN 2021  
C.I.U. UNIT COMMANDER  
KUNENE REGION

Method of Payment



Cash

Postal Order, etc.

Cheques

REPUBLIC OF NAMIBIA

159999

MINISTRY OF FINANCE

Receipt

P 8498497

Bank Code

--	--	--	--	--	--	--	--	--	--	--	--	--	--	--	--	--	--	--	--

Cheque No.

--	--	--	--	--	--	--	--	--	--	--	--	--	--	--	--	--	--	--	--

Account No.

--	--	--	--	--	--	--	--	--	--	--	--	--	--	--	--	--	--	--	--

Collection for Ministry of Mines and Energy

Received the amount of

Seven Hundred and fifty Dollar  
Namibian Dollars only Cents

N\$ 750-00

In respect of the following liability Mining Claims: 72530, 72531,  
72532

Allocation 311522000000611

To Karimunika Wendy Matundu  
P.O Box 237  
Opurwo  
0812745907  
Please write clearly

Receiver of Revenue  
  
2021-09-06  
Date Stamp  
MINISTRY OF MINES & ENERGY  
REVENUE COLLECTION