


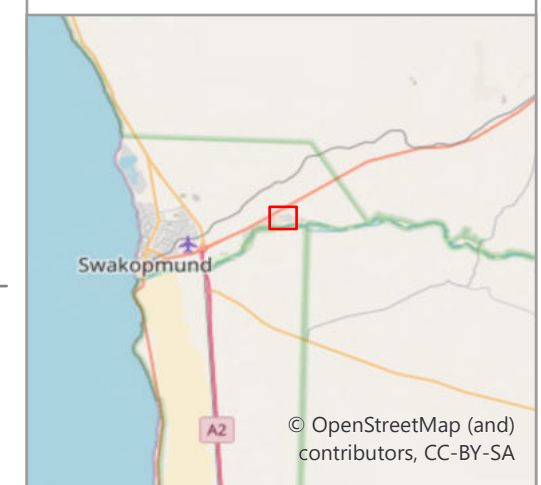


PTN 60 (A PORTION OF PORTION 24) OF THE FARM NO 163 SWAKOPMUND LOCALITY.



Legend

-  Site Location
- Road Network**
-  Trunk Roads N13
- Rivers and Streams**
-  Rivers



Data Sources:
Esri World Imagery Basemap

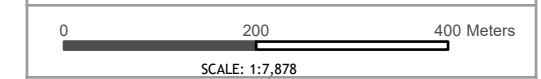


FIGURE NO.:	MAP NUMBER: 23-0989-01
DRAWN BY: N NELIWA ENVIRONMENTAL INTERN	REVIEWED BY: V SHIKWAYA PROJECT MANAGER
DATUM: WGS84	DATE: 21 NOVEMBER 2023
PROJECTION: GEOGRAPHIC	
PROJECT: ENVIRONMENTAL IMPACT ASSESSMENT FOR AQUACULTURE AND FISH FARMING	
CLIENT: SYNERGY FARMS	



45 Feld Street Ausspannplatz
PO Box 81808 Windhoek
Namibia
Tel: +264 61 248 614
Fax: +264 61 238 586
E-mail: jhb@gcs-sa.biz
www.gcs-sa.biz

