








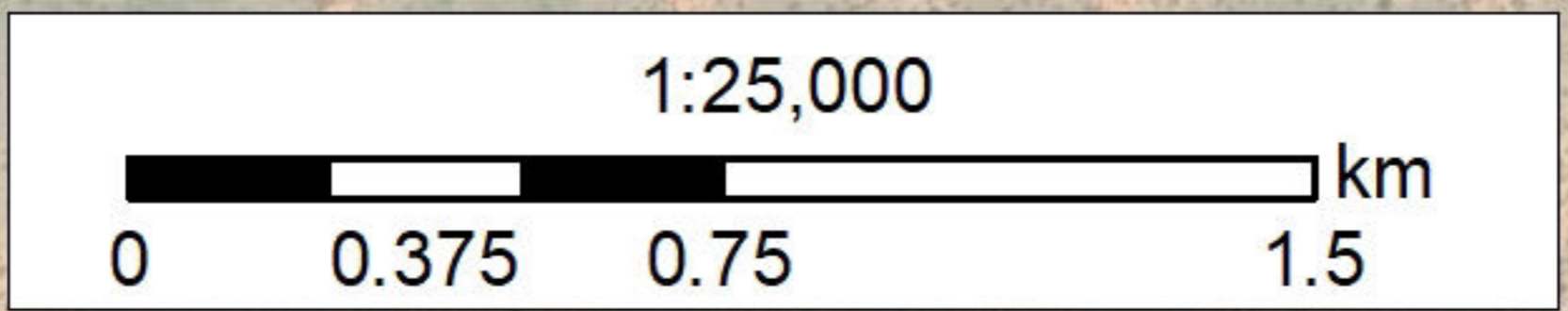


Legend

-  Sand washing facility
-  Transformer
-  NamPower Substation

NamPower Powerlines

-  33.000 kV
-  66.000 kV
-  District Roads
-  Main Roads
-  Mining Claim 67265
-  Farm Boundaries



Service Layer Credits: Source: Esri, Maxar, Earthstar Geographics, and the GIS User Community, Roads Authority of Namibia, NSA - NSDI and GIS Coordination Division, Nampower