



National Heritage Council of Namibia

52 Robert Mugabe Avenue • P/Bag 12043 • Aussspanplatz • Windhoek • Namibia
Tel: (061) 244 375 • Fax: (061) 246 872 • E-mail: finance@nhc-nam.org

Secretariat

Receipt No. 6173

CASH RECEIPT

Customer

Date:

9/08/2024

Full Name:

Juergen Hoffmann

Postal Address:


P.O. Box 20244

City:

Windhoek

Phone:

08 128 3520



Quantity	Description	Unit Price	TOTAL
1	Permit	150-	150.00
			2
			150.00

Amount in Words:

One Five Zero N\$ only

Receipt Issued by:

[Signature]



National Heritage Council of Namibia

7173 Lazarette House • Private Bag 12043, Ausspannplatz • Windhoek, Namibia
 (061) 244 375 • Fax: (061) 246 872 • E-mail: erica@nhc-nam.org

OFFICE OF THE DIRECTOR

APPLICATION FOR CONSENT

(Sections 53(7) and 55(8) of the National Heritage Act, 2004 (Act No.27 of 2004))

CONDITIONS AND INSTRUCTIONS

1. The receipt issued serves as a reference when making enquiries.
2. Works and activities applied under section C, of this application, is subject to an environmental impact assessment at the applicant's expense.
3. Instructions for completion:

Applicants must complete the relevant parts of this application.

A. APPLICANT'S DETAILS

1. Name and address of the applicant
 Jurgen Hoffmann
 P.O.Box 20244 Windhoek

2. Full name and designation of the person in charge of undertaking the works or activities:
 Jurgen Hoffmann
 +264 81 128 3520


3. Full name and personal details of researcher, contractor, or person in charge of the proposed works or activities:

Prince Hlabangana

Cell: +264 814 650075

Email address: hlabanganatradingenterprisescc@gmail.com

4. Academic qualifications, skills, occupation, and competencies of the person in charge mentioned under A2 above.



**Bachelor of Arts Archaeology, Cultural Heritage and Museum Studies Honours Degree.
(Midlands State University)**

5. Previous permits issued in Namibia:

_____ **Yes** _____

6. Period for which permit is required: From 8 August/2024
to 31/08/2027

7. Date by which permit is required: Urgent, to allow us to submit the application for Environmental Clearance Certificate for the planned mineral exploration activities on EPL7909.

B. EXPORT AND TRANSPORTATION

8. Indicate whether this is an application for:

Temporary Export Permanent Export Local Transportation

9. Name and address of Namibian institutions, if any, presently housing the protected place or protected object:

_____ N/A _____

10. Name and address of local or foreign institution, if any, to which the protected place or protected object will be exported:

11. Description of the protected place or the protected object to be exported or transported. Indicate the number of items and, if applicable, the accession numbers given by the Namibian institution, if any, from which the place or object is on loan:

12. Description of the site (cave, rock shelter, grave, structure, midden, open surface site etc.) or geological formation from which the protected place or protected object originates:

13. Geographic location (farm, village, settlement, town, region, magisterial district, constituency, Global Positioning System coordinates) of the protected place or protected object:

14. Reason for transportation of the protected place or protected object (identification, exhibition etc.):

C: WORKS OR ACTIVITIES

15. Geographic location and address (farm, village, settlement, town, region, magisterial district, constituency, Global Positioning System coordinates) of the site, protected place or protected object where works or activities are proposed

Table 1: Approximate GPS coordinates Corners/boundaries of EPL7909


Points	X coordinate	Y coordinate
1.	22°50'2.35"S	15° 0'0.89"E
2.	22°50'1.69"S	15° 2'0.01"E
3.	22°51'2.53"S	15° 4'40.84"E
4.	22°45'2.51"S	15° 8'26.77"E
5.	22°44'59.20"S	15°10'11.24"E
6.	22°47'7.77"S	15°13'25.14"E
7.	22°49'30.92"S	15°13'29.66"E
8.	22°49'31.01"S	15°17'11.93"E
9.	22°55'48.80"S	15°26'55.47"E
10.	22°59'39.01"S	15°19'59.99"E
11.	22°55'13.99"S	15°12'8.19"E
12.	22°54'34.44"S	15°12'22.69"E
13.	22°53'54.39"S	15° 9'39.88"E
14.	22°55'7.86"S	15° 9'39.52"E
15.	22°55'5.10"S	15° 7'20.95"E
16.	22°53'45.72"S	15° 4'25.02"E

16. Detailed description of the nature of works or activities for which the permit is applied for: (e.g. excavation, construction, filming, etc) *(Attach additional and supporting information if the space on the form is insufficient.)*

The Proponent intends to conduct exploration activities targeting dimension stone, industrial minerals, base and rare earth metals and nuclear fuels in the EPL7909 footprint area.

D: UNDERTAKING BY THE APPLICANT

17. I **Jurgen Hoffmann** (the person in charge of undertaking the works or activities) and (where applicable) being head of **Tumas Granite CC**, hereby undertake to strictly observe the terms and conditions under which the National Heritage Council may issue the permit.

Signature  Dated 08 / 08/ 2024

Signature _____ dated _____

Permit No.
(Consecutive number & year of issue)