













Locality Map

-  Towns and Settlements
-  Boreholes
-  Terminal Reservoir
-  District Roads
-  Main Roads
-  Powerlines
-  Proposed Powerline
-  Supply Pipeline
-  Pipeline Route 1 (Preferred option)
-  Pipeline Route 2
-  Pipeline Route 3
-  Regional Boundaries

Coordinates:
Latitude: -17.46804517,
Longitude: 13.33241357



Kunene Regional Council
Locality Map

ECC Document Reference
ECC - 61 - 108

EPSG: 4326 - WGS 84

Produced September 2021