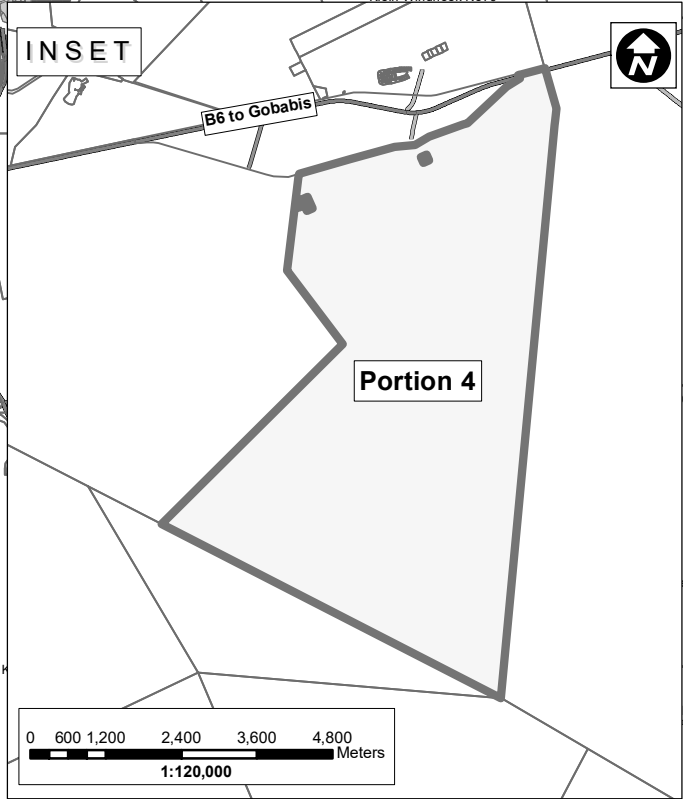
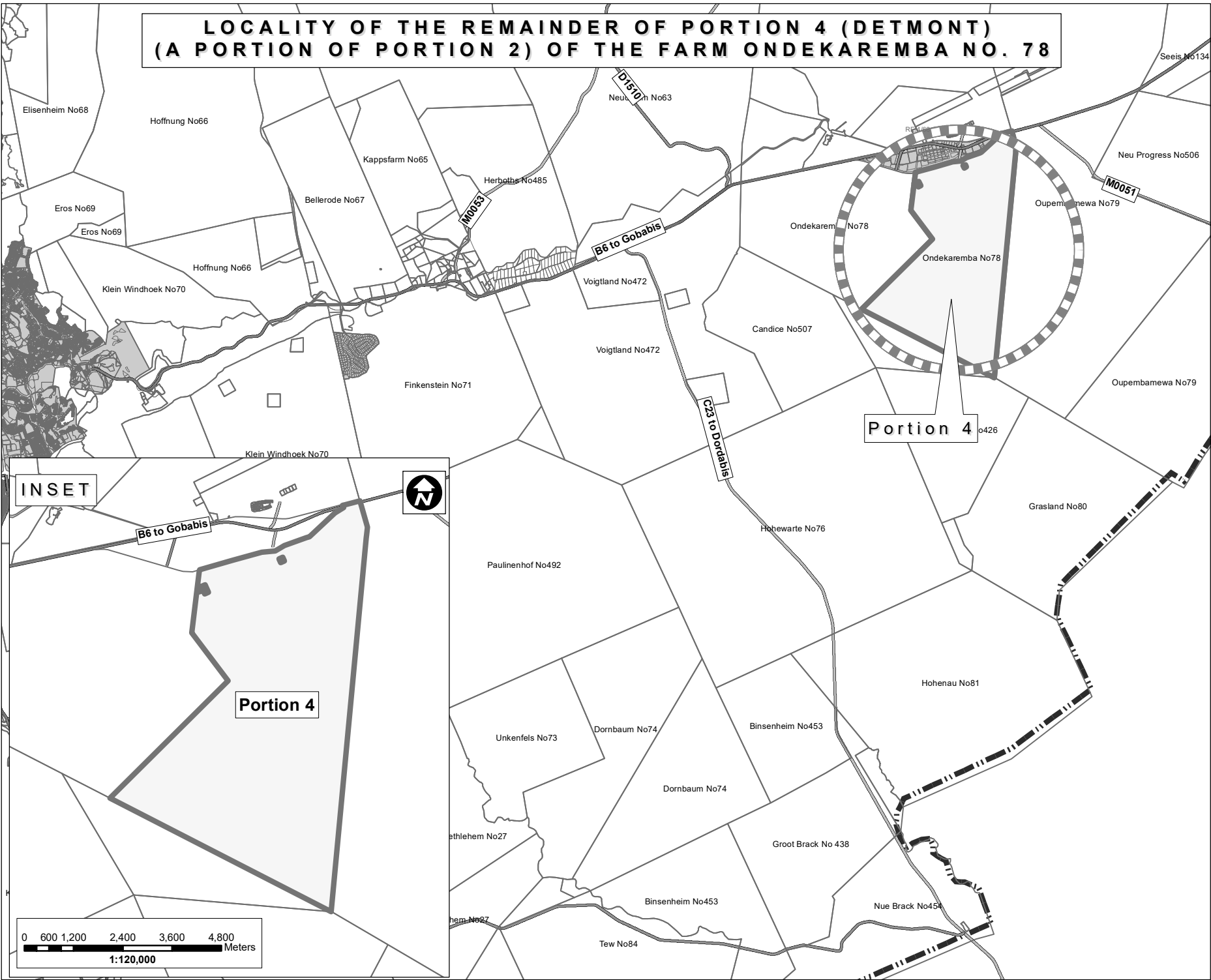



**LOCALITY OF THE REMAINDER OF PORTION 4 (DETMONT)
(A PORTION OF PORTION 2) OF THE FARM ONDEKAREMBA NO. 78**











CITY OF WINDHOEK

WINDHOEK


Legend

-  Portion 4
-  Cadastral Boundary
-  Extension Boundary
-  Trunk Road
-  Main Road
-  Townlands Boundary

NOTE:
All measurements & sizes given are approximate.
No Residential erf shall be smaller than 300m² in size.

SIGNATURE

DATE



**STUBENRAUCH
PLANNING CONSULTANTS
TOWN AND REGIONAL PLANNERS**

po box 41404 tel: 061-251189
windhoek tel: 061-252490
namibia fax: 061-252157
email: spc@spc.com.na

WINDHOEK

LOCALITY MAP

DATE July 2023	DRAWN BY VH	DRAWING NO W23037-1
-------------------	----------------	------------------------

0 700 1,400 2,800 4,200 5,600 Meters

1:200,000