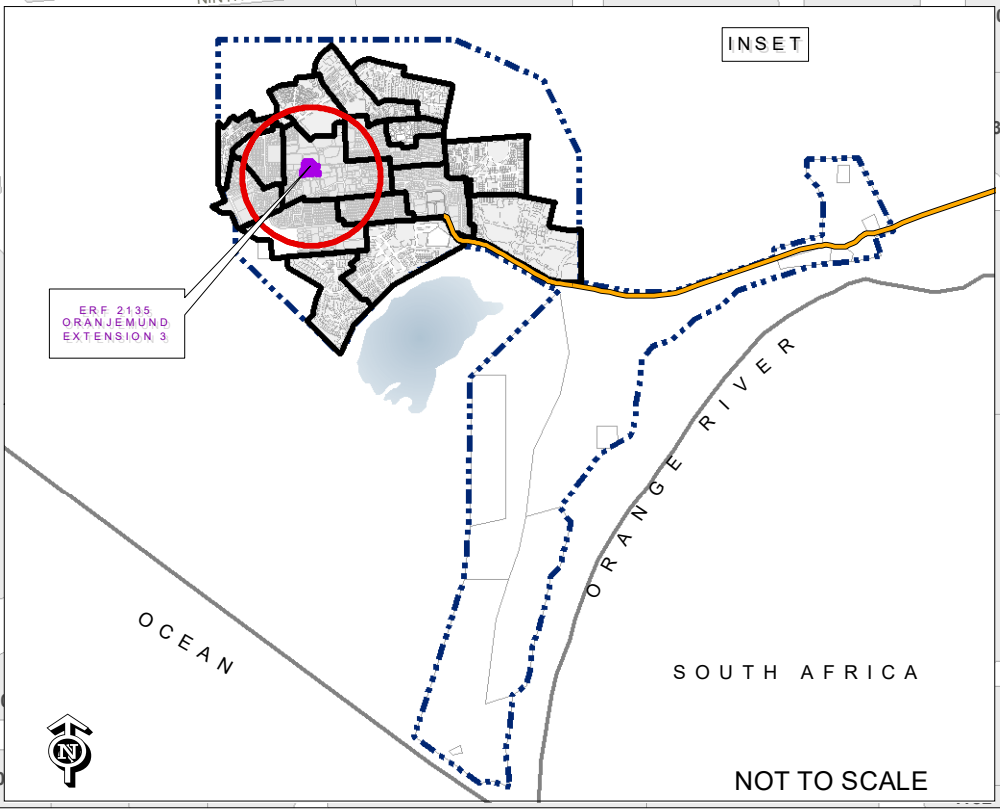
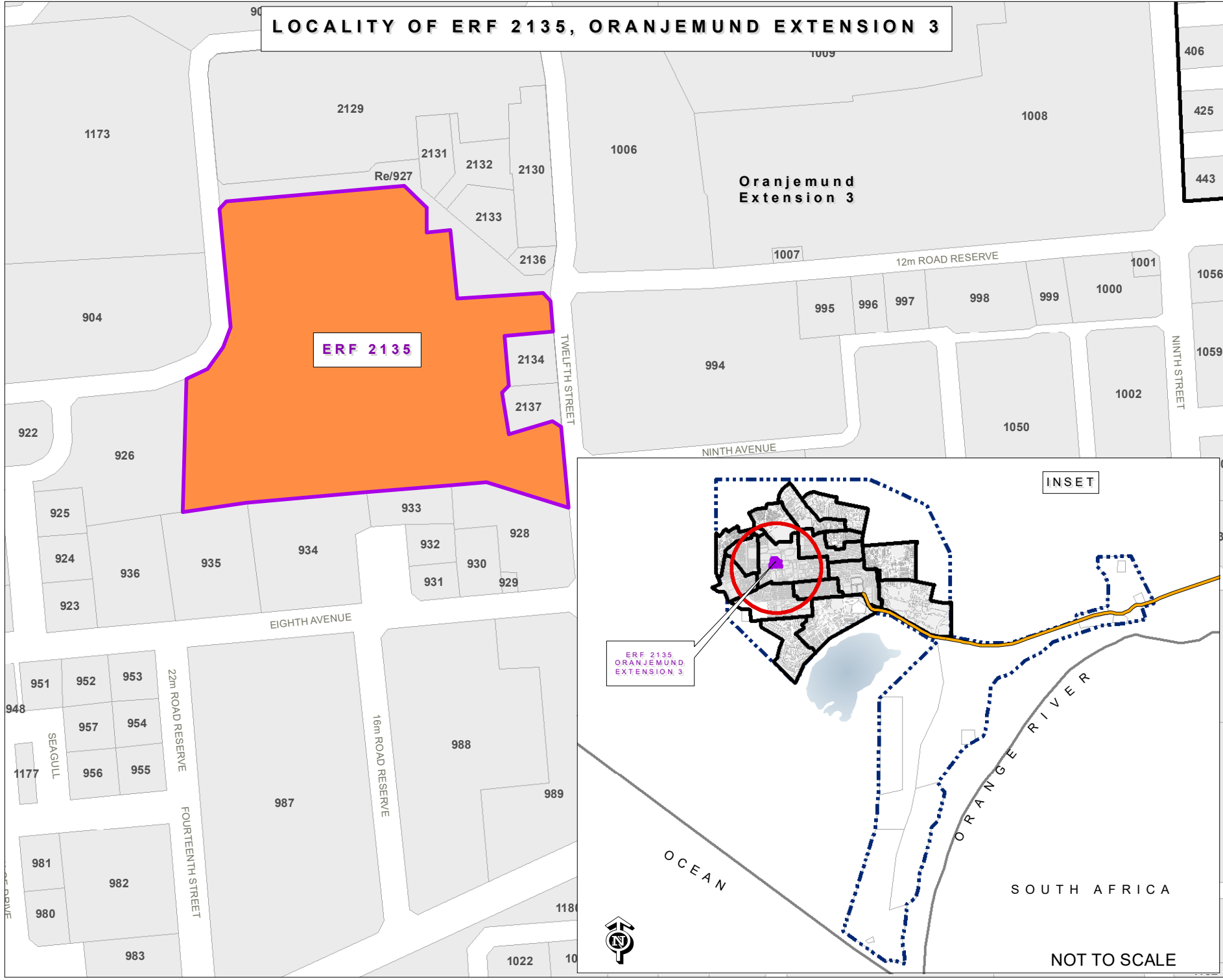


LOCALITY OF ERF 2135, ORANJEMUND EXTENSION 3



ORANJEMUND

Legend

- Zoning**
- General Residential
 - Main Road M0118
 - Erf 2135
 - Extension Boundary
 - Salt Pan
 - Cadastral Boundary
 - Townlands / Scheme Boundary

DATE	REVISION	PLAN NO


SIGNATURE _____ DATE _____



**STUBENRAUCH
PLANNING CONSULTANTS
TOWN AND REGIONAL PLANNERS**
 po box 41404 tel: 061-251189
 Windhoek tel: 061-252490
 namibia fax: 061-252157
 email: spc@spc.com.na

ORANJEMUND
 LOCALITY OF ERF 2135,
 ORANJEMUND EXTENSION 3

DATE	LAYOUT DESIGN	DRAWN	DRAWING NO
October 2018		PS	W18055-1



NOT TO SCALE