

LOCALITY MAP

ENVIRONMENTAL IMPACT ASSESSMENT

**FOR SERVICE PROVISION AND TOWNSHIP ESTABLISHMENT FOR NORTHERN
INFORMAL SETTLEMENTS**

OF

**OMUTHIYA AND ONGHUWO YE PONGO, ONE NATION 1, ONYIKA, GREENWELL
MATANGO D, OKAHANDJA PARK D AND FREEDOM LAND A & B.**

IN WINDHOEK

JANUARY 2022



CITY OF WINDHOEK

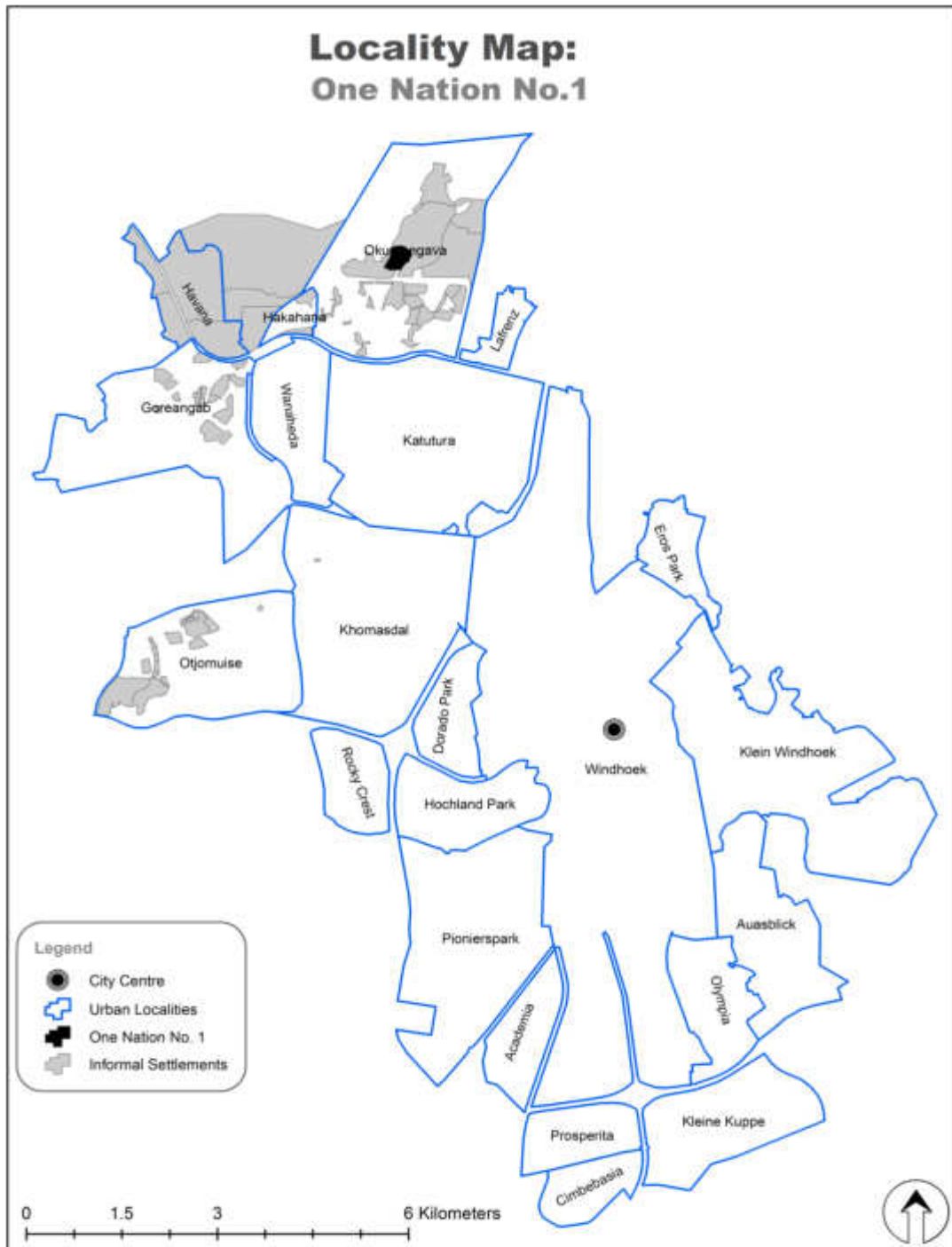


Figure 1. Locality map for One Nation 1 informal settlement: 22.524679 S;
17.055687

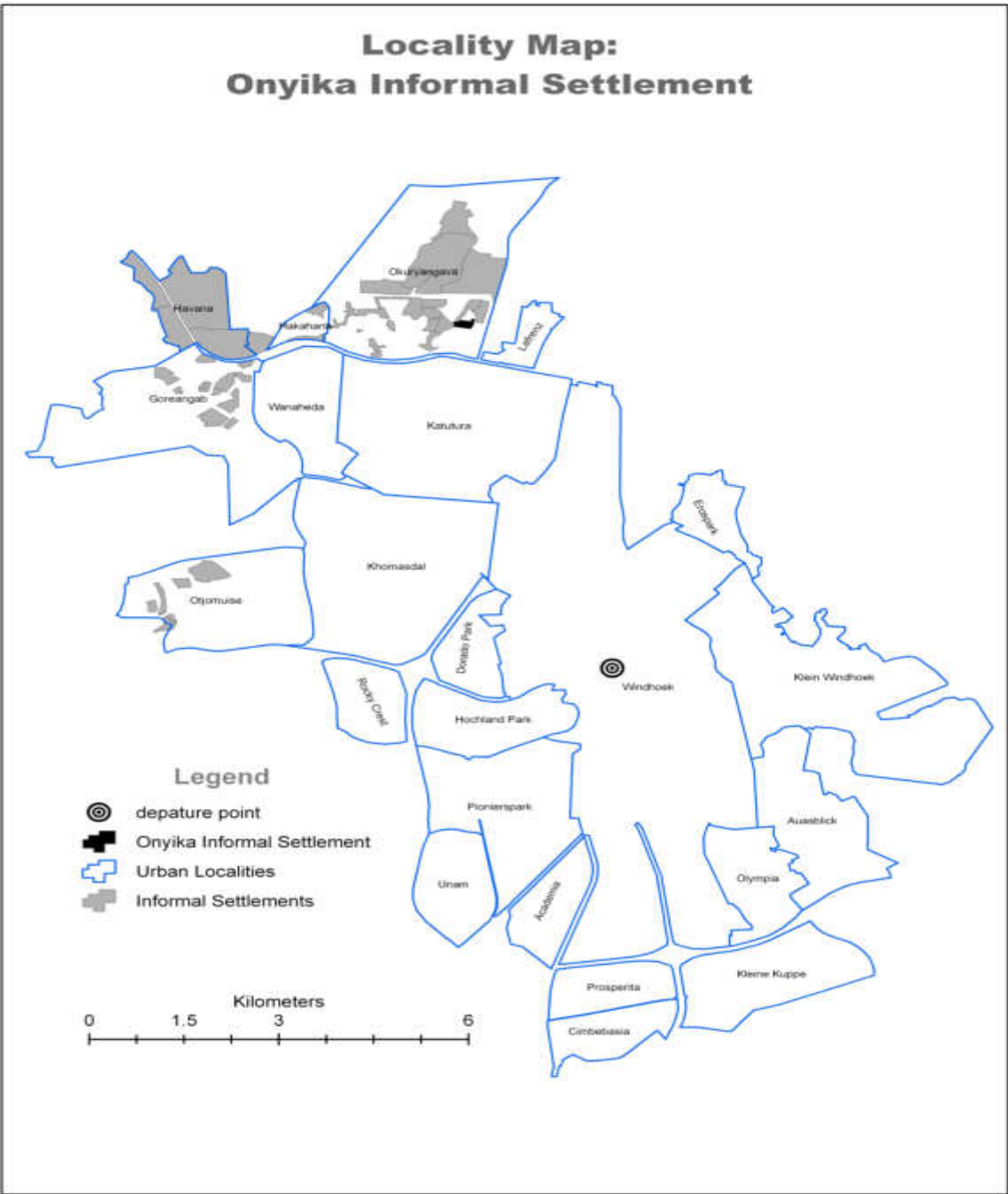


Figure 2. Locality Map of the Onyika Informal Settlement: 22.4959 °S, 17.0583° E

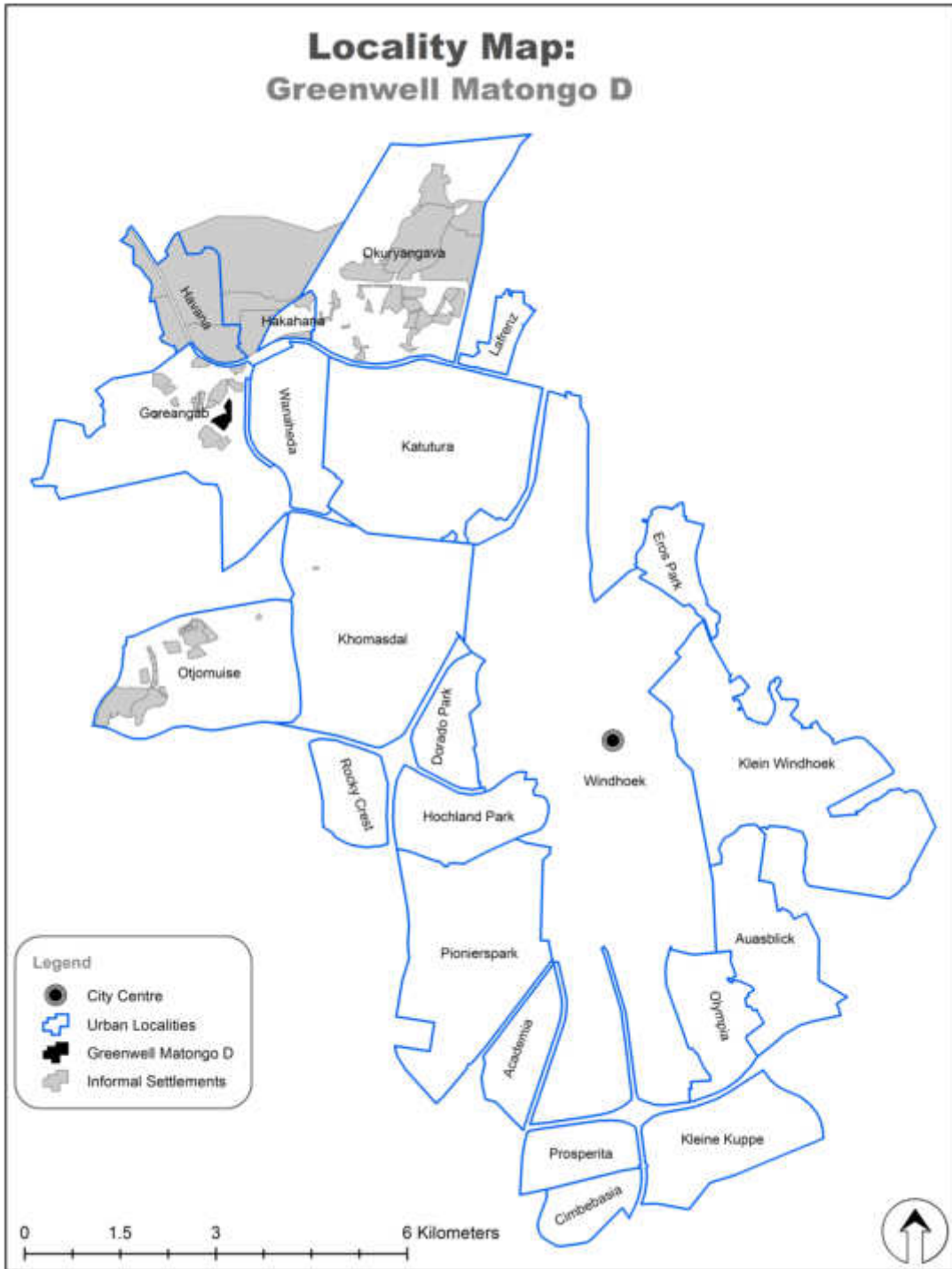


Figure 3. . Locality map of Greenwell Matongo D: **22.5202 °S, 17.0226° E**

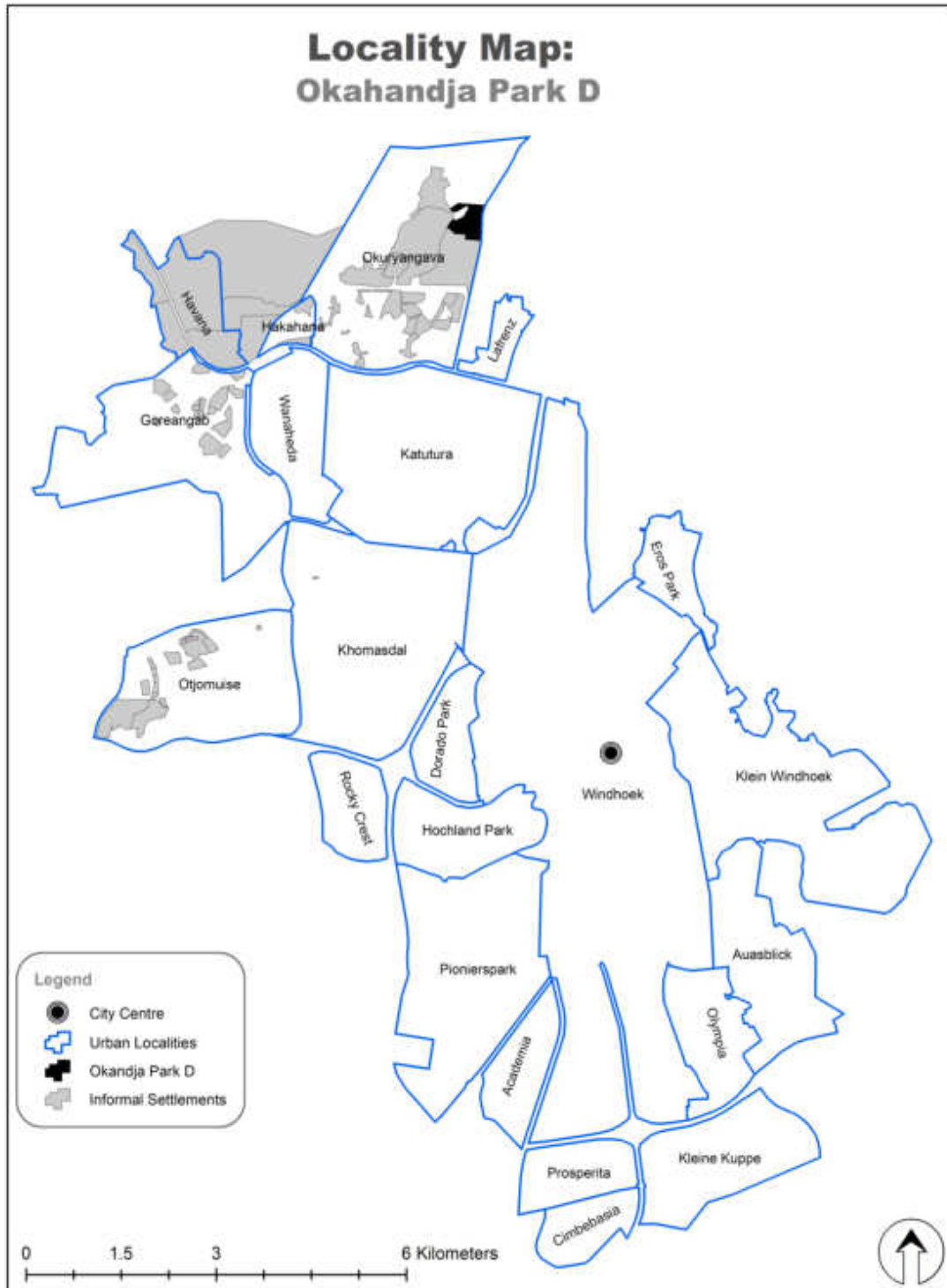


Figure 4. Locality map of Okahandja Park D: 22.4959 °S, 17.0583° E

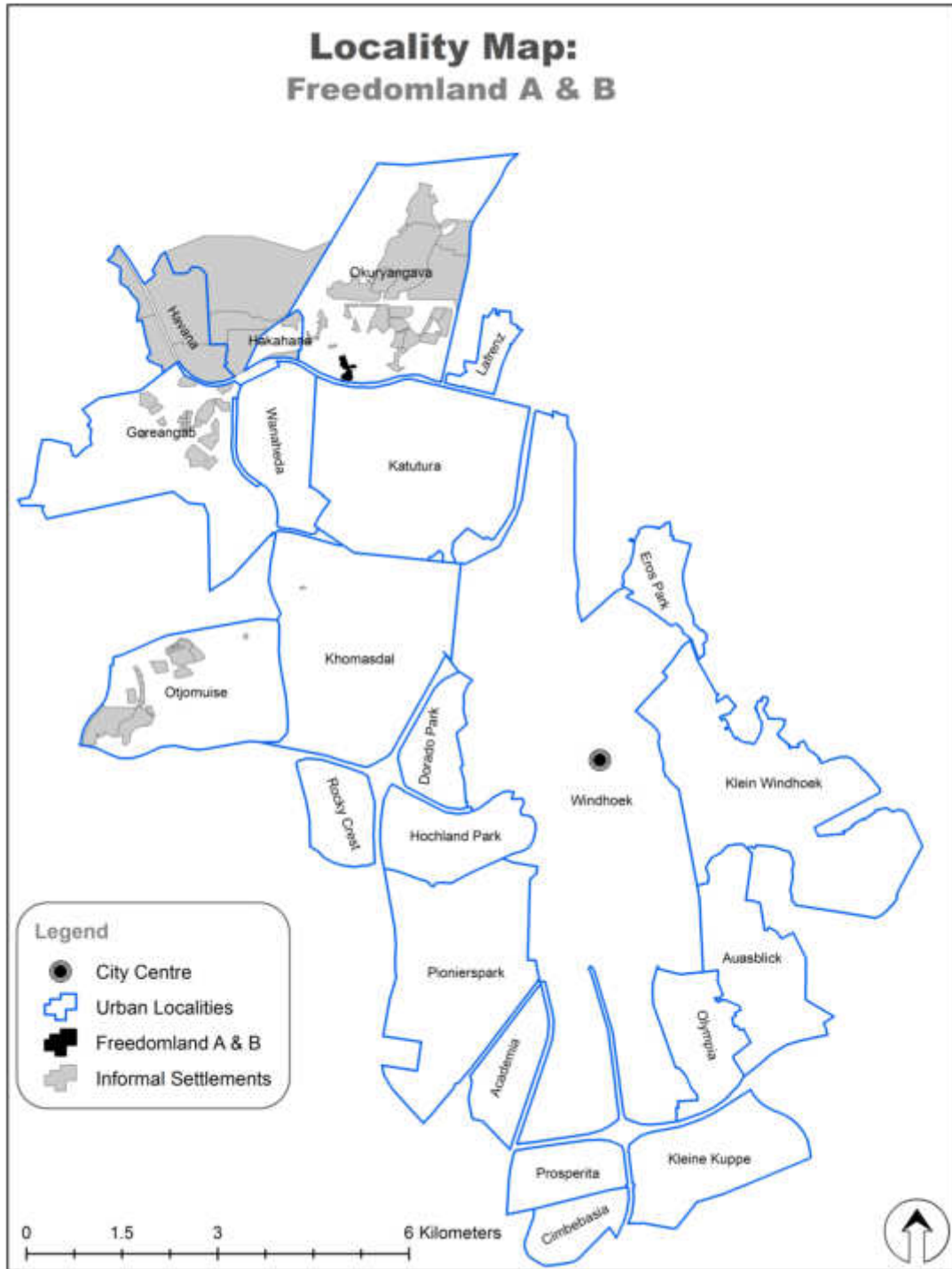


Figure 5. Location of Freedom Land A and B Informal Settlement: 22.5114 °S, 17.0483° E

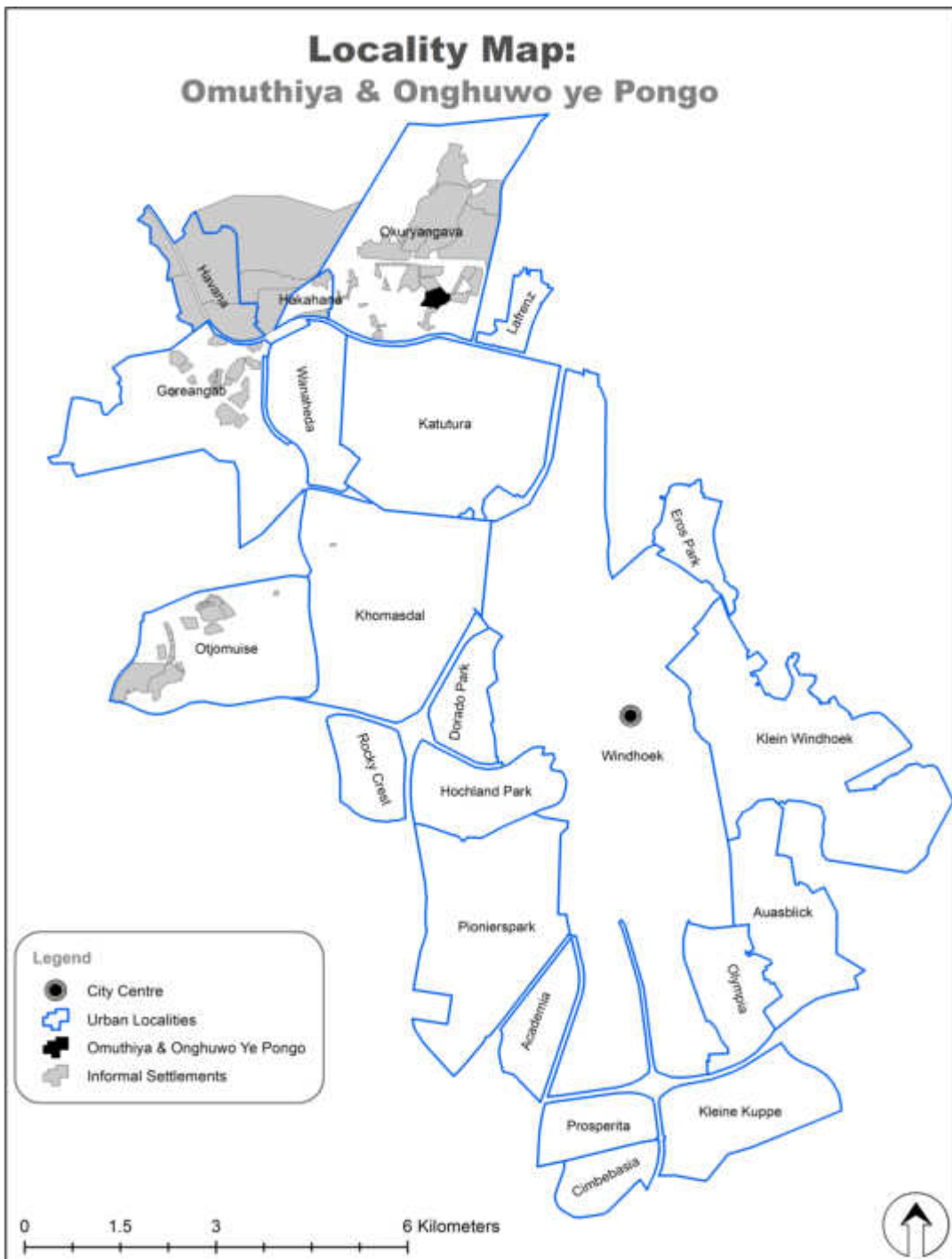


Figure 6. Locality Map for Omuthiya and Onghuwo Ye Pongo informal settlement:

