






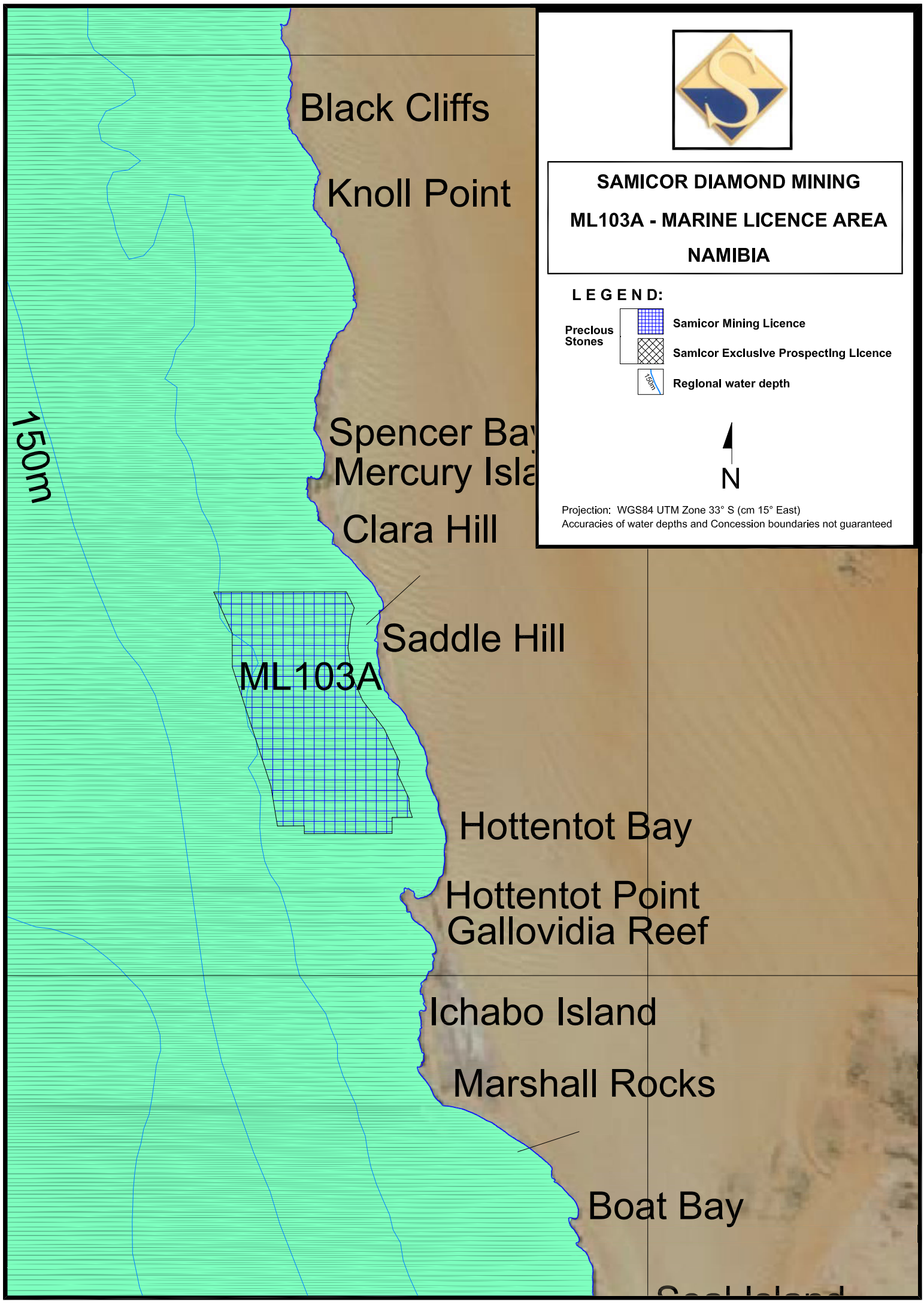
**SAMICOR DIAMOND MINING**  
**ML103A - MARINE LICENCE AREA**  
**NAMIBIA**

**LEGEND:**

- Preclous  
Stones
-  Samicor Mining Licence
  -  Samicor Exclusive Prospecting Licence
  -  Regional water depth



Projection: WGS84 UTM Zone 33° S (cm 15° East)  
Accuracies of water depths and Concession boundaries not guaranteed



150m

ML103A

Black Cliffs

Knoll Point

Spencer Bay

Mercury Island

Clara Hill

Saddle Hill

Hottentot Bay

Hottentot Point

Gallovidia Reef

Ichabo Island

Marshall Rocks

Boat Bay

Coal Island