

Figure 1: Wilderness Safaris areas of operation (Doro! Nawas is west of Khorixas, Kunene region)

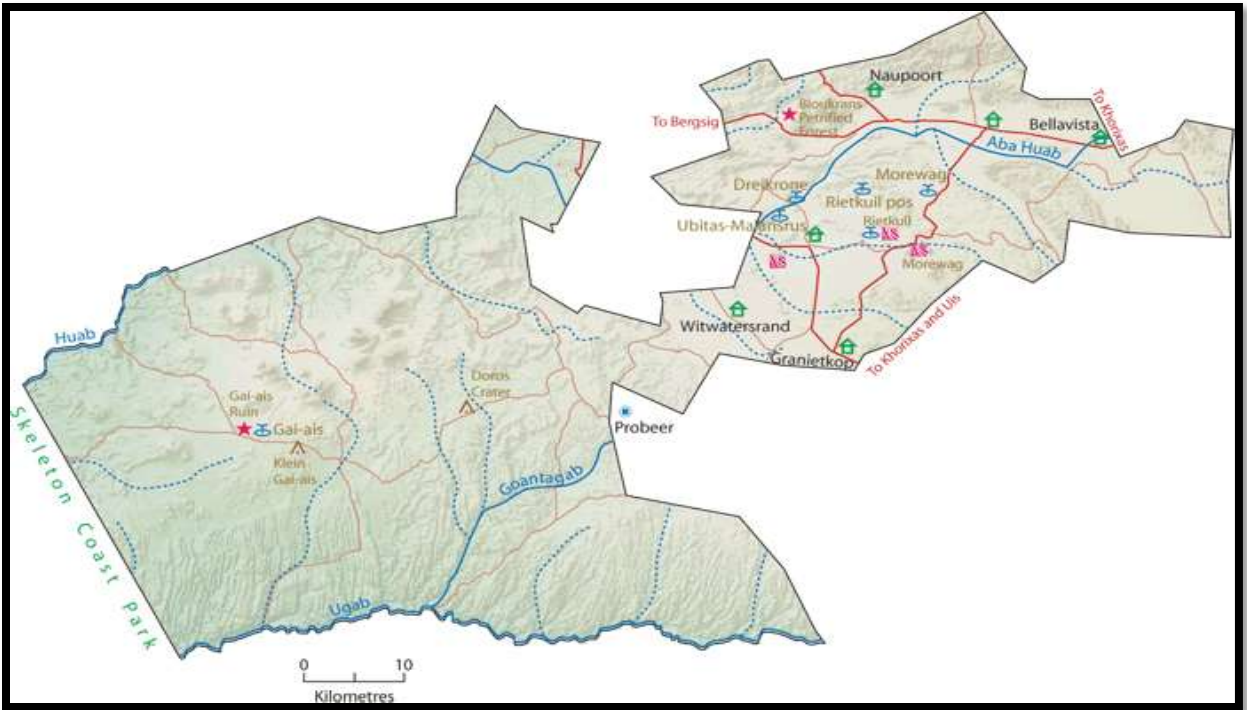


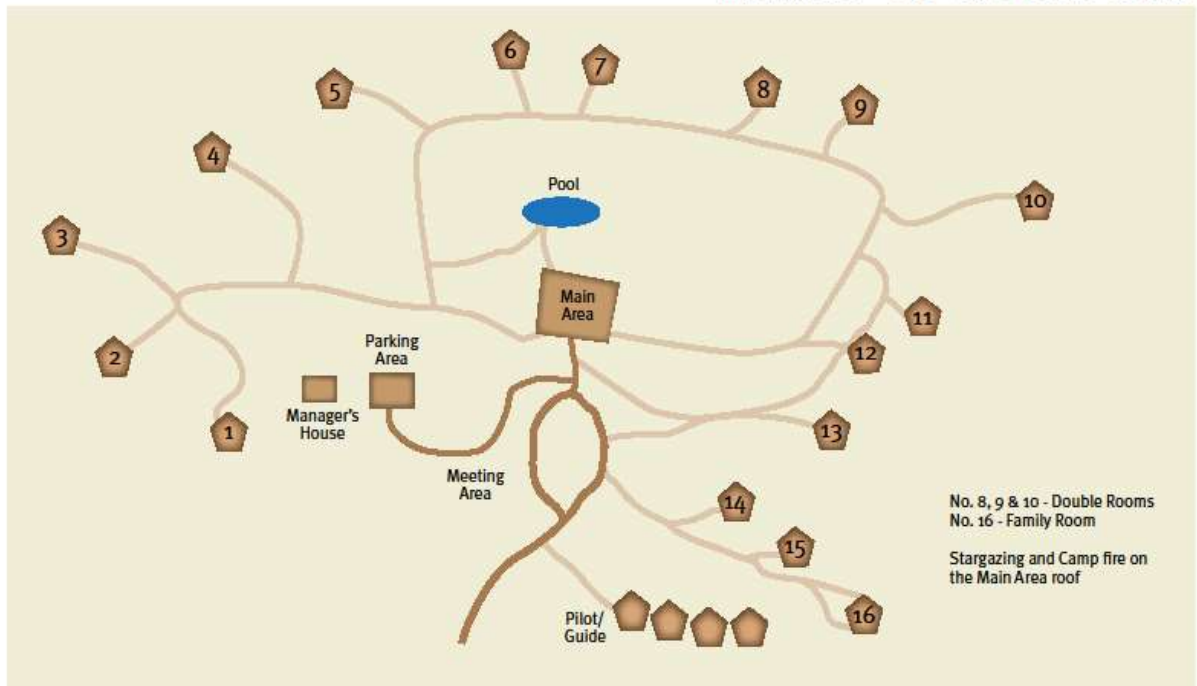
Figure 2: Doro! Nawas conservancy



Figure 3: The Location of Doro! Nawas Lodge



Figure 4: Google earth image of Doro! Nawas Lodge.



E&OE

Figure 5: Layout of the camp.

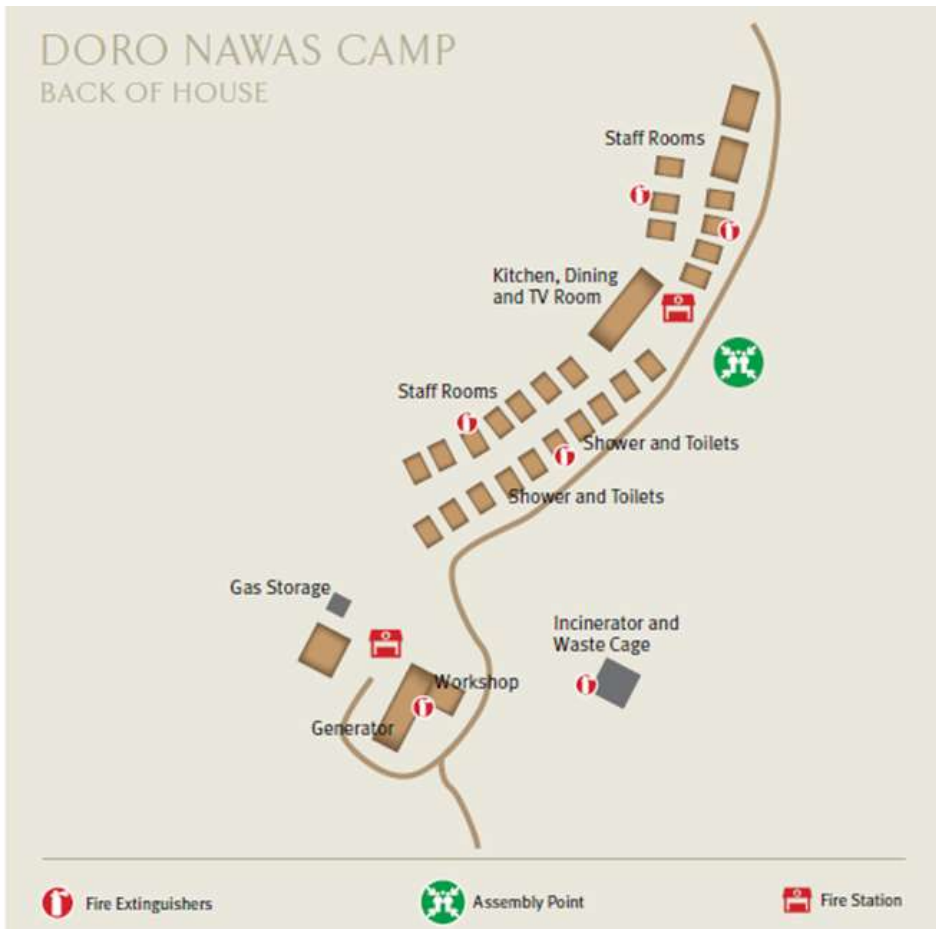


Figure 6 Staff village and back of house lay out and fire plan

1.4 Airstrip

Doro! Nawas Lodge Airstrip is located North West, about 1km from the main lodge. The specifications of the airstrip are, Length: 1550m; Elevation: 500 m ; Co-ordinates: S20:27:04 E14:17:14. This is the hub of our wilderness Air charter operation.

The Infrastructure at the airstrip include a waiting area, two flush toilets, fire shed and firefighting equipment, AVGAS and Jet A1 fuel bay/storage(containers) and a generator.

FYDN

DORO NAWAS / DOR

S 20:27:04 | E 014:17:14



| | | | |
|------------|-----------------------------------|----------------|----------------|
| ELEVATION: | 1600 FT | | |
| LENGTH: | 1490 M | LDA 07 1320m | LDA 25 1330m |
| RWY DIR: | 07 / 25 | | |
| SLOPE: | 07 UPSLOPE (0.43%) | | |
| SURFACE: | GRAVEL | | |
| FREQ: | 124.8 TIBA 129.6 WDH INFO NORTH | | |

Figure 7: Aerial view of the airstrip