

Figure 1: Wilderness Safaris Namibia areas of operation

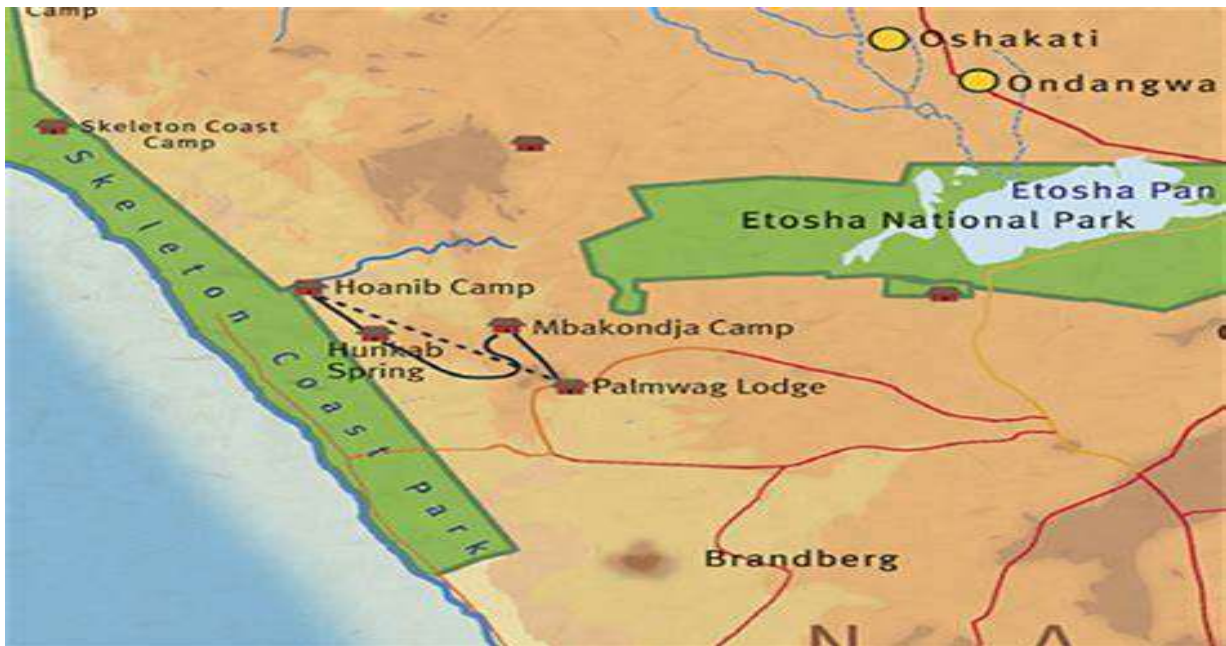


Figure 2 Location of the Hoanib Skeleton Coast Camp

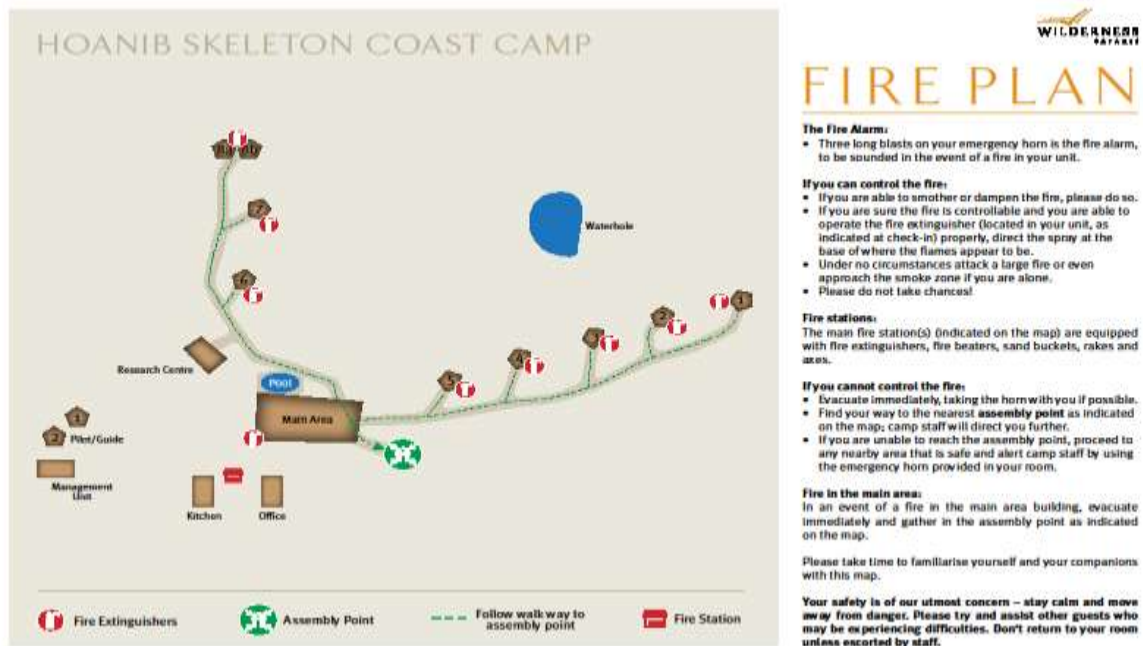


Figure 3: Layout and fire plan of the camp

#### 1.4 Airstrip

The Hoanib Skeleton Coast Camp Airstrip is located south, about 8,5 km from the main lodge. The specifications of the airstrip are, Length: 1400m; Elevation: 456 m; Co-ordinates: S19:26:18 E13:11:12. The infrastructure at the airstrip includes 3 wind socks a fire shed, fuel shed, guest waiting area and a bathroom.


No low flying is permitted due to the sensitivity of the area.

No turnarounds on the runway is permitted, aircrafts are only allowed to turn around at each end of the runway. The apron/parking is in the middle of the runway on the north-western side of the airstrip. The aircrafts are only permitted to park in this apron on the blocks for overnights as well as for drop-offs/pick-ups.

FYHO

HOANIB SKELETON COAST / HSC

S 19:26:18 | E 013:11:12



ELEVATION: 1520 FT  
LENGTH: 1400 M  
RWY DIR: 03 / 21  
SLOPE: 21 UPSLOPE  
SURFACE: GRAVEL  
FREQ: 124.8 TIBA | 129.6 WDH INFO NORTH

*Figure 4: Airstrip location and dimensions*



Figure 5: Google earth image of Hoanib Skeleton Coast Camp

S 19 22' 28" E 13 09' 00"



Figure 6: Google earth image of Hoanib skeleton coast junior staff village

S 19 22' 16" E13 09' 26"