




# ARANDIS SITE: BITUMIN STORAGE AND EMULSION PRODUCTION



**Legend**

-  -22.420315° 14.969138°
-  Industrial area
-  Site

Google Earth

Image © 2024, Airbus

Coastal Precast & Paving Suramix

Bafana CYM

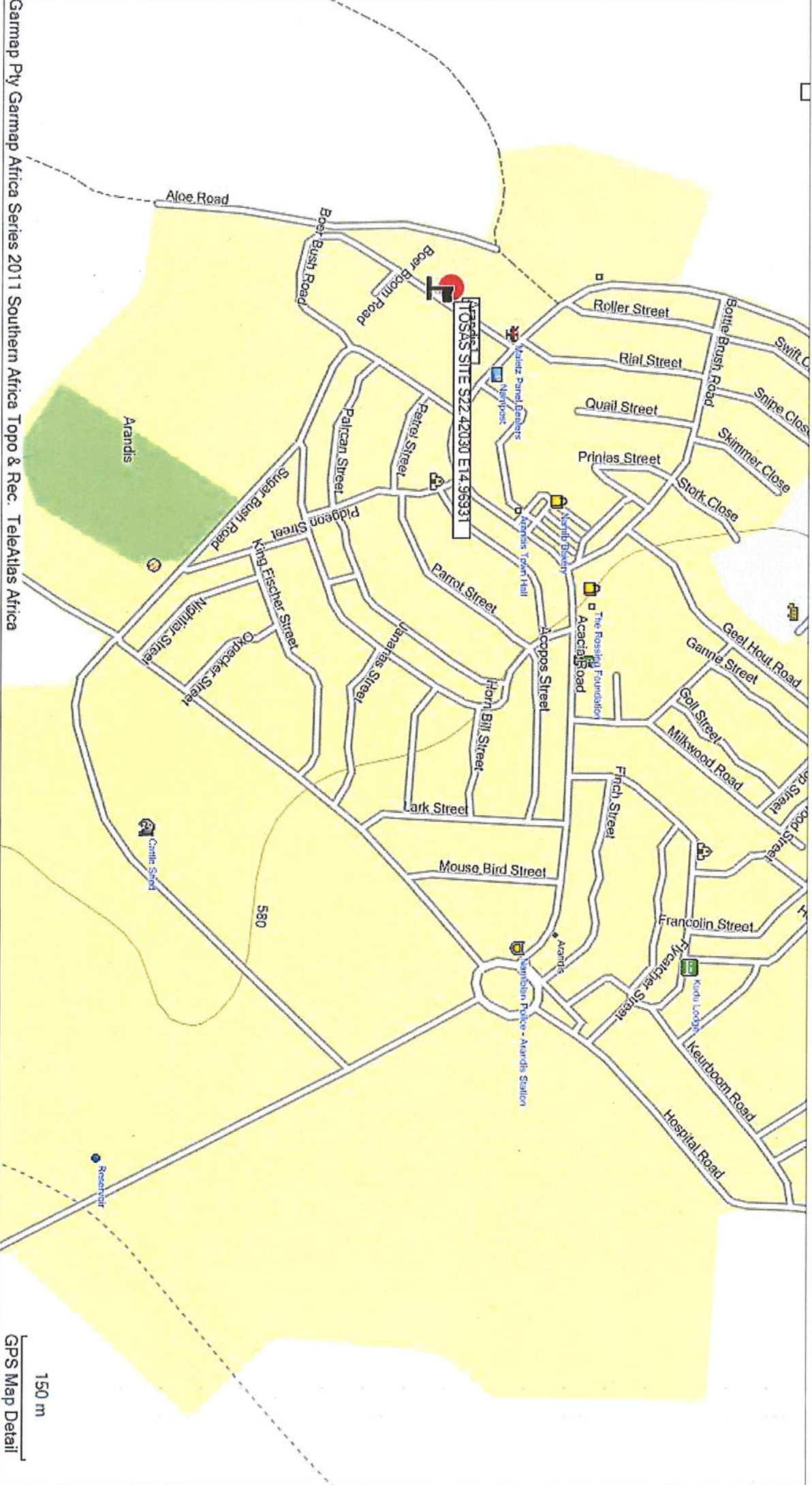
Arandis

Bonyala Dr

3000 m

Point 2





150 m  
GPS Map Detail