



National Heritage Council of Namibia

52 Robert Mugabe Avenue • P/Bag 12043 • Ausspannplatz • Windhoek • Namibia
Tel: (061) 244 375 • Fax: (061) 246 872 • E-mail: finance@nhc-nam.org

Secretariat

Receipt No. 6177

CASH RECEIPT

Customer


Date: 15/08/2024

Full Name: ANTLER GOLD NAMIBIA PTY LTD

Postal Address: BOX 2558

City: WINDHOEK

Phone: +264 85 333 2373



Quantity	Description	Unit Price	TOTAL
1x	APPLICATION FEES - HIA CONSERVATION LETTER FOR EPL NO: 7261, KARIBIB, ERONGO REGION		N\$ 150 - 00
			N\$ 150 - 00

Amount in Words: ONE FIVE ZERO N\$ ONLY

Receipt Issued by: M



National Heritage Council of Namibia

7173 Lazarette House • Private Bag 12043, Ausspannplatz • Windhoek, Namibia
(061) 244 375 • Fax: (061) 246 872 • E-mail: erica@nhc-nam.org

OFFICE OF THE DIRECTOR

APPLICATION FOR CONSENT

(Sections 53(7) and 55(8) of the National Heritage Act, 2004 (Act No.27 of 2004))

CONDITIONS AND INSTRUCTIONS

1. The receipt issued serves as a reference when making enquiries.
2. Works and activities applied for under section C, of this application, is subject to an environmental impact assessment at the applicant's expense.
3. Instructions for completion:

Applicants must complete the relevant parts of this application.

A. APPLICANT'S DETAILS

1. Name and address of applicant
Antler Gold Namibia (Pty) Ltd

P.O. Box 2558

Windhoek, Namibia



2. Full name and designation of the person in charge of undertaking the works or activities:
Mrs. Tolene Kruger-de Bruin

Senior Geologist

3. Full name and personal details of researcher, contractor or person in charge of the proposed works or activities:

Mr. Roland Mushi

Cell: +264 853332373


Email address: rolaudm@edsnamibia.com

13. Geographic location (farm, village, settlement, town, region, magisterial district, constituency, Global Positioning System coordinates) of the protected place or protected object:

14. Reason for transportation of the protected place or protected object (identification, exhibition etc.):

C: WORKS OR ACTIVITIES

15. Geographic location and address (farm, village, settlement, town, region, magisterial district, constituency, Global Positioning System coordinates) of the site, protected place or protected object where works or activities are proposed




ARCHAEOLOGICAL AND HERITAGE IMPACT ASSESSMENT REPORT

For the Proposed Project Exploration Activities on Exclusive Prospecting License (EPL), No. 7261 located in
Karibib, Erongo Region

Compiled by:

Excel Dynamics Solutions (Pty) Ltd



Prepared for:

Antler Gold Namibia (Pty) Ltd



As required under Section 53 (7) and Section 54 (7) of the National Heritage Act (No. 27 of
2004).