








OSONA VILLAGE DEVELOPMENT: LOCALITY MAP



LEGEND

-  Proposed Osonakuppe WWTW
-  SADAC GIP Borehole
-  OVD Borehole
- Road Network**
 -  National Routes
 -  Main Roads
- Rivers and Streams**
 -  Perennial
 -  Non-Perennial



Data Sources:
Esri World Imagery Basemap
Hydrocensus data provided by specialist




FIGURE NO.: -	MAP NUMBER: 21-0901-01
DRAWN BY: N MBOKAZI GIS INTERN	REVIEWED BY: T DOMINY GIS ANALYST
DATUM: WGS84 PROJECTION: GEOGRAPHIC	DATE: 29 NOVEMBER 2021
PROJECT: EIA FOR OSONA VILLAGE SEWAGE TREATMENT PLANT	
CLIENT: PREFERRED LAND DEVELOPMENT HOLDINGS	



63 Wessel Road Woodmead
PO Box 2597 Rivonia 2128
South Africa
Tel: +27 (0) 11 803 5726
Fax: +27 (0) 11 803 5745
E-mail: jhb@gcs-sa.biz
www.gcs-sa.biz