

# **Appendix A: Public Consultation Documents**

- 1. Newspaper adverts**
- 2. Consultation Register**
- 3. Questionnaire**
- 4. Communiques**

**MERCMAN MOTORS  
CC****INDEPENDENT MERCEDES BENZ  
& JEEP SPECIALIST**BE ONE OF THE THE FIRST 100 CUSTOMERS AND GET A  
DISCOUNT**PROMOTION & DISCOUNTED  
SERVICES**Promotions-Parts 10% Off  
-Labour 25% OffBring 2 Customers and get 25% Off On  
ServiceSTARTS 28 SEP - 08 OCT 2021  
FOR BOOKINGS:

WHATSAPP 0853224200

CALL: 0812773830

**Tombstone Unveiling  
Getrud Jod***Always Loved...  
Never Forgotten...  
Forever Missed...**With a full heart,  
We pause to remember our Queen*Getrud Trudy !Notago Jod  
(Neé /Nanus)*As we unveil her tombstone  
Please join us to share your memories***Remembrance Service**Friday, 01 October 2021  
Time: 18h00-20h00  
189 Hage G Geingob Street, Walvis Bay**Tombstone Unveiling**Saturday, 02 October 2021  
Time: 05:30 a.m  
Kuissebmond Cemetery, Walvis Bay  
Breakfast to follow at 07:30am  
Jod's residents,  
189 Hage Geingob Street, Walvis Bay

Proverbs 31:25 Strength and honor are her clothing; and she shall rejoice in time to come.

Enquiries: Genevieve Jod - 081 793 2132  
Fortune /Nanus - 081 248 8593**CALL FOR PUBLIC  
PARTICIPATION****ENVIRONMENTAL IMPACT ASSESSMENT FOR  
PROPOSED DEVELOPMENT OF MARBLE MINE,  
KARIBIB, ERONGO REGION**

This notice serves to inform interested and affected parties that an application for the environmental clearance certificate will be launched with the environmental commissioner in terms of the Environmental Management Act (No.7 of 2007) and Environmental Regulations (2012) for the proposed activity:

**Project:** Proposed development of a marble mine/quarry.**Location:** The project is situated approximately 20 km south-southwest (SSW) of the Town of Karibib. EPL 6118 covers farms Abbabis 70, Habis 7 and Mourepos 58/3 in Erongo Region.**Proponent:** Catseye Investments CC.**Project description:** Marble mining activities on ML 218 within EPL 6118.

All interested and affected parties(I&APs) are invited to register and submit comments, concerns and questions on or before **22 October 2021**. Contact details for registration and further information:

**Ms. C. Kanyama****Tel:** +264 813161012**Email address:**[cristofinak@gmail.com](mailto:cristofinak@gmail.com)

CC/2010/4075

**Public Participation meeting will be held on:****Date:** 16 October 2021**Time:** 10:00**Venue:** To be communicated to all interested and affected parties (I&APs) in accordance with COVID-19 Regulations.**NOTICE**

Notice is hereby given that **Nghivelwa Planning Consultants (Town and Regional Planners)** on behalf of the owners of Erf 768, Ekuku Extension 2 and Erf 4061, Oshakati Extension 16, intends applying to the **Oshakati Town Council** and the **Urban and Regional Planning Board** for the:

- **Subdivision of Erf 768, Ekuku Extension 2 into Erf A and Remainder and subsequent rezoning of proposed Erf A/768, Ekuku Extension No. 2 from "Single Residential" to "General Residential" with a density of 1:100;**

It is the intention of the owners to subdivide Erf 768, Ekuku Extension 2 into Erf A and Remainder and subsequently rezone the proposed Erf A/768 from "Single Residential" to "General Residential" with a density of 1:100. The proposed subdivision and rezoning will enable the owners to construct flats on the property.

- **Subdivision of Erf 4061, Oshakati Extension 16 into Erf A, B and Remainder;**

It is the intention of the owners to subdivide Erf 4061, Oshakati Extension 16 into Erf A, B and Remainder. The proposed subdivision will enable the owners to construct a single residential property on each of the new proposed erven.

Further take notice that the plans of the erven lie for inspection on the town planning notice board of the Oshakati Town Council: 1<sup>st</sup> floor, Civic Center, Sam Nujoma Road, Oshakati and the Applicant: Suite 4, Paragon Office Suites, Garten Street, Windhoek.

Further take notice that any person objecting to the proposed use of the land as set out above may lodge such objection together with the grounds thereof, with the **Oshakati Town Council** and with the applicant (**Nghivelwa Planning Consultants**) in writing within **14 days** of the last publication of this notice.

The last date for any objections is: **21 October 2021****Applicant:** Nghivelwa Planning Consultants

P O Box 40900, Ausspanplatz

Web: [www.nghivelwa.com.na](http://www.nghivelwa.com.na)Email: [planning@nghivelwa.com.na](mailto:planning@nghivelwa.com.na)

Tel: 061 269 697 Cell: 085 3232 230

**NGHIVELWA  
PLANNING  
CONSULTANTS****NEIGHBOUR SIGNATURE  
FOR BUILDING/  
CONSTRUCTION ON ERF  
5988, CHRYSLER STREET  
KHOMASDAL.**

I Ndapewoshali A Uushona residing at 5988 Khomasdal intends to apply for changes on the property that involves extending the backyard flat and building a boundary wall. Should you have any objection to the erection of the proposed building and/or Building Lines Relaxation, your written comment and reason(s) for your objection must be forwarded or hand delivered to the owner and at the following address:

**The Urban Planner (Town House, Fifth Floor, Room 524)****City of Windhoek****P.O.Box 59****Windhoek**

Please note that no response be received within 21 working calendar days from the date of this letter, it will be presumed that you have no objection to the proposed building work and the building plan will be approved, provided that all other building requirements have been met. Date 08/08/2021

**NOTICE OF ENVIRONMENTAL IMPACT  
ASSESSMENT (EIA) AND PUBLIC  
PARTICIPATION PROCESS FOR THE  
ERECTION OF A TELECOMMUNICATION  
BASE TRANSCIVER STATION (BTS) AT  
OMATANDO IN ONGWEDIVA, OSHANA  
REGION-NAMIBIA.**

D & P Engineers and Environmental Consultants hereby gives notice to all potential Interested and Affected Parties (I&APs), that an application for Environmental Clearance certificate will be made to the Environmental Commissioner in terms of the Environmental Management Act (No. 7 of 2007) as follows;

**Proponent:** PowerCom (PTY) LTD.**Environmental Assessment Practitioner:** D&P Engineers and Environmental Consultants.**Project Description:** The proponent intends to construct a BTS with a height of 30m, covering approximately 150m<sup>2</sup>.**Project Location:** The proposed telecommunication tower is to be erected at Omatando location (opposite the Ongwediva sub-station) in Ongwediva. The site coordinates are as follows: S 17.75083, E 15.7475.

**Public participation process:** Interested and affected parties are hereby invited to register and receive further information on the EIA process. A public meeting will be held in Ongwediva on Saturday 09 October 2021, Time: 10:00 AM, Venue; **TBC**. **The participation and commenting period is effective until 21 October 2021.**

To register or request for documents submit your details in writing to the Environmental Consultant or alternatively fill the online form, link and contact details given; <https://forms.gle/wdrs7mc4unbk2wFH6>

**D&P Engineers and environmental consultants Environmental Consultant:**

Tendai E. Kasinganeti

Phone: +264813634904

Fax: +264 61 255 207

Email: [tkasinganeti@dpe.com.na](mailto:tkasinganeti@dpe.com.na)**COVID-19  
PROTECTION WEAR****DPI HEALTH**

Contact: 0812029137

Email: [destinyplannerinv@gmail.com](mailto:destinyplannerinv@gmail.com)Location: Number 9 Rossini Street  
Windhoek WestOur prices for Sanitizer  
25 Liter Spray or Gel  
**N\$1200-00****N\$2.00 EACH****N\$100 per  
pack of 50**5 liter Spray or Gel  
**N\$270-00****N\$2.00 EACH****N\$100 per  
pack of 50**600ml Spray  
**N\$95-00**330ml Gel  
**N\$55-00****KN95 Face Masks  
N\$12.00 EACH****N\$240 per  
box of 20****All products are 75%  
alcohol based and are  
NSI approved**

# Afghanistan: US-Taliban deal hastened Afghan collapse, defence officials say

**T**op US defence officials have said the Taliban's takeover of Afghanistan can be traced back to a deal between the group and the Trump administration.

The so-called Doha agreement was signed in February 2020 and set a date for the US to withdraw its troops.

Gen Frank McKenzie said the deal had a "really pernicious effect" on the Afghan government and military.

Defence Secretary Lloyd Austin agreed, saying the agreement had helped the Taliban get "stronger".

In addition to setting a withdrawal date, the Doha agreement included broad obligations on the Taliban to take steps to prevent groups such as al-Qaeda from threatening the security of the US and its allies.

After his election, US President Joe Biden continued the plan for withdrawal but with an end date of 31 August, instead of May.

The US defence officials made the comments on Wednesday in testimony to the House of Representatives Armed Services Committee.

The hearing is taking place weeks after a chaotic withdrawal at Kabul airport as foreign powers sought to get their citizens home and thousands of desperate Afghans begged for rescue. A suicide attack killed 182 people during the operation.

As head of the US Central Command, Gen McKenzie oversaw the withdrawal from Afghanistan, which marked the end of a 20-year presence in the country and America's longest war.

Gen McKenzie told the committee the Doha agreement had a strong psychological effect on the Afghan government because it set a date for "when they could expect all assistance to end".

He said he had believed "for quite a while" that if the US reduced the number of its military advisers in Afghanistan below 2,500, the Afghan government and military would inevitably collapse.

After the Doha agreement, he said the



Gen McKenzie said the Doha agreement had a "pernicious effect" on Afghanistan's government

troop reduction ordered by President Biden in April was "the other nail in the coffin".

Mr Austin said that by committing the US to ending air strikes against the Taliban, the Doha agreement meant the Islamist group "got stronger, they increased their offensive operations against Afghan security forces, and the Afghans were losing a lot of people on a weekly basis".

The defence officials previously spoke to the Senate Armed Services

Committee on Tuesday, where Gen Milley and Gen McKenzie said they had recommended keeping a force of 2,500 troops in Afghanistan, ahead of the full US withdrawal in August.

Gen Milley also said the Taliban takeover would make it harder to protect Americans from terrorist attacks, as he described the group as a terrorist organisation that "still has not broken ties with al-Qaeda".

Speaking to the BBC on Wednesday, Taliban spokesman Zabihullah Mujahid

said the militants had "given guarantees to the world that there will not be any threat against any country including the United States from Afghan soil".

"We are committed to the agreement which has been signed in Doha between the Islamic Emirate of Afghanistan and the United States. We also want Americans and its allies to be committed on the agreement too. Instead of making negative comments it would be better for them to choose the way of diplomacy and co-operation," he said.

## Young boys drafted by jihadists in Mozambique – HRW

**H**uman Rights Watch (HRW) says a jihadist group in northern Mozambique has been kidnapping boys - some as young as 12 - and forcing them to fight against government troops.

It says parents in the town of Palma in Cabo Delgado province reported seeing their sons wielding guns when they returned with other fighters to carry out raids.

The HRW described the growing use of children as fighters as the latest horrifying chapter in the violence in Cabo Delgado.

Militants linked to the Islamic State group have been attacking villages and towns since 2017.

Several southern African countries as well as Rwanda have deployed troops to support the Mozambican military.

## Nigeria's Kaduna state launches 'total war' against gangs

**K**aduna state in north-west Nigeria has shutdown telecom services as part of the security measures to fight armed gangs in the state.

It follows a similar strategy implemented in neighbouring Sokoto state last week, while Zamfara state has also implemented similar shut down to fight local militia groups, which are also known as bandits.

Kaduna Governor Nasir El-Rufai said some bandits had crossed into his state from its neighbours, to make phone calls and demand ransom.

Apart from the telecoms shut down, the state also announced a raft of security measures, including a complete ban on the use of motorcycles for commercial or personal purposes.

Authorities in Kaduna said security forces are launching a total war against armed gangs blamed for kidnapping and killings in the region.

Kaduna state has been hit hard with attacks targeting schools. Hundreds of students have been kidnapped in the recent months.



**NOTICE OF ENVIRONMENTAL IMPACT ASSESSMENT (EIA) AND PUBLIC PARTICIPATION PROCESS FOR THE ERECTION OF A TELECOMMUNICATION BASE TRANSCIEVER STATION (BTS) AT OMATANDO IN ONGWEDIVA, OSHANA REGION-NAMIBIA.**

D & P Engineers and Environmental Consultants hereby gives notice to all potential Interested and Affected Parties (I&APs), that an application for Environmental Clearance certificate will be made to the Environmental Commissioner in terms of the Environmental Management Act (No. 7 of 2007) as follows;

**Proponent:** PowerCom (PTY) LTD.

**Environmental Assessment Practitioner:** D&P Engineers and Environmental Consultants.

**Project Description:** The proponent intends to construct a BTS with a height of 30m, covering approximately 150m<sup>2</sup>.

**Project Location:** The proposed telecommunication tower is to be erected at Omatando location (opposite the Ongwediva sub-station) in Ongwediva. The site coordinates are as follows: S 17.75083, E 15.7475.

**Public participation process:** Interested and affected parties are hereby invited to register and receive further information on the EIA process. A public meeting will be held in Ongwediva on Saturday 09 October 2021, Time: 10:00 AM, Venue: TBC. **The participation and commenting period is effective until 21 October 2021.**

To register or request for documents submit your details in writing to the Environmental Consultant or alternatively fill the online form, link and contact details given; <https://forms.gle/wdrs7mc4unbk2wFH6>

**D&P Engineers and environmental consultants Environmental Consultant:** Tendai E. Kasinganeti  
**Phone:** +264813634904  
**Fax:** +264 61 255 207  
**Email:** [tkasinganeti@dpe.com.na](mailto:tkasinganeti@dpe.com.na)



## NOW HIRING FOR UK/USA/CANADA

- NURSES/
- CAREGIVERS/
- SOCIAL WORKERS

REGISTRATION FEE  
\$ 180 OR  
R2500-00

WEB

[www.careermarketingint.com](http://www.careermarketingint.com)

CALL

+27119726054/  
+27 784917253

## WANT TO ADVERTISE?

Email:  
[sales@observer.com.na](mailto:sales@observer.com.na)

## MERGMAN MOTORS CC

INDEPENDENT MERCEDES BENZ  
& JEEP SPECIALIST

BE ONE OF THE THE FIRST 100 CUSTOMERS AND GET A  
DISCOUNT

### PROMOTION & DISCOUNTED SERVICES

Promotions-Parts 10% Off  
-Labour 25% Off  
Bring 2 Customers and get 25% Off On  
Service

STARTS 28 SEP - 08 OCT 2021  
FOR BOOKINGS:

WHATSAPP 0853224200  
CALL: 0812773830



### ENVIRONMENTAL IMPACT ASSESSMENT (EIA)

#### INVITATION TO COMMENT / PARTICIPATION

LIVELIFE INVESTMENTS (PTY) LTD; EPL 6959 Usakos District Erongo Region

CENTRE FOR GEOSCIENCES RESEARCH cc has been appointed to undertake an Environmental Impact Assessment (EIA) in accordance with the Namibian Environmental Management Act (2007) and its Regulations (2012).

LIVELIFE INVESTMENTS (PTY) LTD; EPL 6959 Usakos District Erongo Region is proposing to undertake exploration of Nuclear Fuels.

The exploration is being undertaken in line with the exploration programme that has been approved by the Ministry of Mines and Energy in the licence that was granted on 21 November 2018.

Interested and affected parties are encouraged to register via email in order to receive the Background Information Document (BID) to the email below within a period of fourteen days from the date of advert to the email below, and information on a possible arrangement for a Public meeting.

All comments and concerns should be submitted to CENTRE FOR GEOSCIENCES RESEARCH.

Please contact:

Mr Mulife Siyambango

CENTRE FOR GEOSCIENCES RESEARCH cc

P.O. Box 31423 Pioneerspark

Windhoek, Namibia, 128A Bach Street

Tel: 061-307157/ Cell: 0856419511

Email: [cegeoram@gmail.com](mailto:cegeoram@gmail.com)

## CALL FOR PUBLIC PARTICIPATION

### ENVIRONMENTAL IMPACT ASSESSMENT FOR THE PROPOSED DEVELOPMENT OF MARBLE MINE, KARIBIB, ERONGO REGION

This notice serves to inform interested and affected parties that an application for the environmental clearance certificate will be launched with the environmental commissioner in terms of the Environmental Management Act (No.7 of 2007) and Environmental Regulations (2012) for the proposed activity:

**Project:** Proposed development of a marble mine/quarry.

**Location:** The project is situated approximately 20 km south-southwest (SSW) of the Town of Karibib. EPL 6118 covers farms Abbabis 70, Habbis 7 and Mourepos 58/3 in Erongo Region.

**Proponent:** Catseye Investments CC.

**Project description:** Marble mining activities on ML 218 within EPL 6118.

All interested and affected parties (I&APs) are invited to register and submit comments, concerns and questions on or before **22 October 2021**. Contact details for registration and further information:

**Ms. C. Kanyama**

**Tel:** +264 813161012

**Email address:** [cristofinak@gmail.com](mailto:cristofinak@gmail.com)



CC/2010/4075

## NEIGHBOUR SIGNATURE FOR BUILDING/ CONSTRUCTION ON ERF 5988, CHRYSLER STREET KHOMASDAL.

I Ndapewoshali A Uushona residing at 5988 Khomasdal intends to apply for changes on the property that involves extending the backyard flat and building a boundary wall. Should you have any objection to the erection of the proposed building and/or Building Lines Relaxation, your written comment and reason(s) for your objection must be forwarded or hand delivered to the owner and at the following address:

**The Urban Planner (Town House, Fifth Floor, Room 524)**

**City of Windhoek**

**P.O.Box 59**

**Windhoek**

Please note that no response be received within 21 working calendar days from the date of this letter, it will be presumed that you have no objection to the proposed building work and the building plan will be approved, provided that all other building requirements have been met. The due date for objection is 05 November 2021.



### NOTICE OF ENVIRONMENTAL IMPACT ASSESSMENT (EIA) AND PUBLIC PARTICIPATION PROCESS FOR THE ERECTION OF A TELECOMMUNICATION BASE TRANSCIVER STATION (BTS) AT OMATANDO IN ONGWEDIVA, OSHANA REGION-NAMIBIA.

D & P Engineers and Environmental Consultants hereby gives notice to all potential Interested and Affected Parties (I&APs), that an application for Environmental Clearance certificate will be made to the Environmental Commissioner in terms of the Environmental Management Act (No. 7 of 2007) as follows;

**Proponent:** PowerCom (PTY) LTD.

**Environmental Assessment Practitioner:** D&P Engineers and Environmental Consultants.

**Project Description:** The proponent intends to construct a BTS with a height of 30m, covering approximately 150m<sup>2</sup>.

**Project Location:** The proposed telecommunication tower is to be erected at Omatando location (opposite the Ongwediva sub-station) in Ongwediva. The site coordinates are as follows: S 17.75083, E 15.7475.

**Public participation process:** Interested and affected parties are hereby invited to register and receive further information on the EIA process. A public meeting will be held in Ongwediva on Saturday 09 October 2021, Time: 10:00 AM, Venue; **TBC**. **The participation and commenting period is effective until 21 October 2021.**

To register or request for documents submit your details in writing to the Environmental Consultant or alternatively fill the online form, link and contact details given; <https://forms.gle/wdrs7mc4unbk2wFH6>

**D&P Engineers and environmental consultants Environmental Consultant:**

Tendai E. Kasinganeti

**Phone:** +264813634904

**Fax:** +264 61 255 207

**Email:** [tkasinganeti@dpe.com.na](mailto:tkasinganeti@dpe.com.na)



## NOTICE

Notice is hereby given that **Nghivelwa Planning Consultants (Town and Regional Planners)** on behalf of the owners of Erf 768, Ekuku Extension 2 and Erf 4061, Oshakati Extension 16, intends applying to the **Oshakati Town Council** and the **Urban and Regional Planning Board** for the:

- **Subdivision of Erf 768, Ekuku Extension 2 into Erf A and Remainder and subsequent rezoning of proposed Erf A/768, Ekuku Extension No. 2 from "Single Residential" to "General Residential" with a density of 1:100;**

It is the intention of the owners to subdivide Erf 768, Ekuku Extension 2 into Erf A and Remainder and subsequently rezone the proposed Erf A/768 from "Single Residential" to "General Residential" with a density of 1:100. The proposed subdivision and rezoning will enable the owners to construct flats on the property.

- **Subdivision of Erf 4061, Oshakati Extension 16 into Erf A, B and Remainder;**

It is the intention of the owners to subdivide Erf 4061, Oshakati Extension 16 into Erf A, B and Remainder. The proposed subdivision will enable the owners to construct a single residential property on each of the new proposed erven.

Further take notice that the plans of the erven lie for inspection on the town planning notice board of the Oshakati Town Council: 1<sup>st</sup> floor, Civic Center, Sam Nujoma Road, Oshakati and the Applicant: Suite 4, Paragon Office Suites, Garten Street, Windhoek.

Further take notice that any person objecting to the proposed use of the land as set out above may lodge such objection together with the grounds thereof, with the **Oshakati Town Council** and with the applicant (**Nghivelwa Planning Consultants**) in writing within **14 days** of the last publication of this notice.

The last date for any objections is: **21 October 2021**

**Applicant:** Nghivelwa Planning Consultants

**P O Box 40900, Ausspannplatz**

**Web:** [www.nghivelwa.com.na](http://www.nghivelwa.com.na)

**Email:** [planning@nghivelwa.com.na](mailto:planning@nghivelwa.com.na)

**Tel:** 061 269 697 Cell: 085 3232 230



**NGHIVELWA  
PLANNING  
CONSULTANTS**

## COVID-19 PROTECTION WEAR

Our prices for Sanitizer  
25 Liter Spray or Gel  
**N\$1200-00**



**N\$2.00 EACH**  
**N\$100 per**  
pack of 50

5 liter Spray or Gel  
**N\$270-00**



**N\$2.00 EACH**  
**N\$100 per**  
pack of 50

600ml Spray  
**N\$95-00**

330ml Gel  
**N\$55-00**



**KN95 Face Masks**  
**N\$12.00 EACH**  
**N\$240 per**  
box of 20

**All products are 75%  
alcohol based and are  
NSI approved**

# Afghanistan: US-Taliban deal hastened Afghan collapse, defence officials say

**T**op US defence officials have said the Taliban's takeover of Afghanistan can be traced back to a deal between the group and the Trump administration.

The so-called Doha agreement was signed in February 2020 and set a date for the US to withdraw its troops.

Gen Frank McKenzie said the deal had a "really pernicious effect" on the Afghan government and military.

Defence Secretary Lloyd Austin agreed, saying the agreement had helped the Taliban get "stronger".

In addition to setting a withdrawal date, the Doha agreement included broad obligations on the Taliban to take steps to prevent groups such as al-Qaeda from threatening the security of the US and its allies.

After his election, US President Joe Biden continued the plan for withdrawal but with an end date of 31 August, instead of May.

The US defence officials made the comments on Wednesday in testimony to the House of Representatives Armed Services Committee.

The hearing is taking place weeks after a chaotic withdrawal at Kabul airport as foreign powers sought to get their citizens home and thousands of desperate Afghans begged for rescue. A suicide attack killed 182 people during the operation.

As head of the US Central Command, Gen McKenzie oversaw the withdrawal from Afghanistan, which marked the end of a 20-year presence in the country and America's longest war.

Gen McKenzie told the committee the Doha agreement had a strong psychological effect on the Afghan government because it set a date for "when they could expect all assistance to end".

He said he had believed "for quite a while" that if the US reduced the number of its military advisers in Afghanistan below 2,500, the Afghan government and military would inevitably collapse.

After the Doha agreement, he said the



Gen McKenzie said the Doha agreement had a "pernicious effect" on Afghanistan's government

troop reduction ordered by President Biden in April was "the other nail in the coffin".

Mr Austin said that by committing the US to ending air strikes against the Taliban, the Doha agreement meant the Islamist group "got stronger, they increased their offensive operations against Afghan security forces, and the Afghans were losing a lot of people on a weekly basis".

The defence officials previously spoke to the Senate Armed Services

Committee on Tuesday, where Gen Milley and Gen McKenzie said they had recommended keeping a force of 2,500 troops in Afghanistan, ahead of the full US withdrawal in August.

Gen Milley also said the Taliban takeover would make it harder to protect Americans from terrorist attacks, as he described the group as a terrorist organisation that "still has not broken ties with al-Qaeda".

Speaking to the BBC on Wednesday, Taliban spokesman Zabihullah Mujahid

said the militants had "given guarantees to the world that there will not be any threat against any country including the United States from Afghan soil".

"We are committed to the agreement which has been signed in Doha between the Islamic Emirate of Afghanistan and the United States. We also want Americans and its allies to be committed on the agreement too. Instead of making negative comments it would be better for them to choose the way of diplomacy and co-operation," he said.

## Young boys drafted by jihadists in Mozambique – HRW

**H**uman Rights Watch (HRW) says a jihadist group in northern Mozambique has been kidnapping boys - some as young as 12 - and forcing them to fight against government troops.

It says parents in the town of Palma in Cabo Delgado province reported seeing their sons wielding guns when they returned with other fighters to carry out raids.

The HRW described the growing use of children as fighters as the latest horrifying chapter in the violence in Cabo Delgado.

Militants linked to the Islamic State group have been attacking villages and towns since 2017.

Several southern African countries as well as Rwanda have deployed troops to support the Mozambican military.

## Nigeria's Kaduna state launches 'total war' against gangs

**K**aduna state in north-west Nigeria has shutdown telecom services as part of the security measures to fight armed gangs in the state.

It follows a similar strategy implemented in neighbouring Sokoto state last week, while Zamfara state has also implemented similar shut down to fight local militia groups, which are also known as bandits.

Kaduna Governor Nasir El-Rufai said some bandits had crossed into his state from its neighbours, to make phone calls and demand ransom.

Apart from the telecoms shut down, the state also announced a raft of security measures, including a complete ban on the use of motorcycles for commercial or personal purposes.

Authorities in Kaduna said security forces are launching a total war against armed gangs blamed for kidnapping and killings in the region.

Kaduna state has been hit hard with attacks targeting schools. Hundreds of students have been kidnapped in the recent months.



**NOTICE OF ENVIRONMENTAL IMPACT ASSESSMENT (EIA) AND PUBLIC PARTICIPATION PROCESS FOR THE ERECTION OF A TELECOMMUNICATION BASE TRANSCIEVER STATION (BTS) AT OMATANDO IN ONGWEDIVA, OSHANA REGION-NAMIBIA.**

D & P Engineers and Environmental Consultants hereby gives notice to all potential Interested and Affected Parties (I&APs), that an application for Environmental Clearance certificate will be made to the Environmental Commissioner in terms of the Environmental Management Act (No. 7 of 2007) as follows;

**Proponent:** PowerCom (PTY) LTD.

**Environmental Assessment Practitioner:** D&P Engineers and Environmental Consultants.

**Project Description:** The proponent intends to construct a BTS with a height of 30m, covering approximately 150m<sup>2</sup>.

**Project Location:** The proposed telecommunication tower is to be erected at Omatando location (opposite the Ongwediva sub-station) in Ongwediva. The site coordinates are as follows: S 17.75083, E 15.7475.

**Public participation process:** Interested and affected parties are hereby invited to register and receive further information on the EIA process. A public meeting will be held in Ongwediva on Saturday 09 October 2021, Time: 10:00 AM, Venue: TBC. **The participation and commenting period is effective until 21 October 2021.**

To register or request for documents submit your details in writing to the Environmental Consultant or alternatively fill the online form, link and contact details given; <https://forms.gle/wdrs7mc4unbk2wFH6>

**D&P Engineers and environmental consultants Environmental Consultant:** Tendai E. Kasinganeti  
**Phone:** +264813634904  
**Fax:** +264 61 255 207  
**Email:** [tkasinganeti@dpe.com.na](mailto:tkasinganeti@dpe.com.na)



## NOW HIRING FOR UK/USA/CANADA

- NURSES/
- CAREGIVERS/
- SOCIAL WORKERS

REGISTRATION FEE  
\$ 180 OR  
R2500-00

WEB

[www.careermarketingint.com](http://www.careermarketingint.com)

CALL

+27119726054/  
+27 784917253

## WANT TO ADVERTISE?

Email:  
[sales@observer.com.na](mailto:sales@observer.com.na)






## STAKEHOLDERS CONSULTATION REGISTER:

ENVIRONMENTAL AND SOCIAL IMPACT ASSESSMENT: THE PROPOSED ERECTION OF A TELECOMMUNICATION BASE TRANSCIEVER STATION (BTS) TOWER AT OMATANDO IN ONGWEDIVA, OSHANA REGION-NAMIBIA.

VENUE: Omatando

TIME: 09:30 AM

DATE: Saturday 09 Octoberp 2021

NAME	Organisation/ Location	PHONE NUMBER	SIGNATURE
Tendai G. Lusinyani	DPE	0813651904	
Emmanuel B. Ntshinganyi	Ongwediva	0816 409 122	
Ahmo Hakeke	Ongwediva-Omatando	0913908470	
Rauna Shiindi	Omatando	0812559745	R Shiindi
Nelonga Ushammers	Omatando	0818674111	
Shilunga Cornelus Nambale	Omatando	0816365504	NAM
Jonas Bonifaticus	Omatando	081 4522319	




# **Appendix C: Land Tenure, Approvals and Licenses**

- 1. Proof of Land Ownership/  
Authorisation for  
development/ Consent for  
Development**



Ref : L-1 (TELECOM NAMIBIA)  
Enq. : Ms. M. Nahambo  
E-Mail : mnahambo@gmail.com

Office of the Senior Manager  
TELECOM NAMIBIA  
Far North Business Area, Regional  
065 223004  
[kalimboj@telecom.na](mailto:kalimboj@telecom.na)



27<sup>th</sup> August 2021

Dear Mr. Kalimbo

**SUBJECT: APPLICATION FOR A PLOT MEASURING 10 BY 15 METERS IN OMATANDO LOCATION OF ONGWEDIVA TOWN.**

I refer to your letter regarding the above subject matter.

Upon site inspection of the proposed area as specified in your letter, it was observed that the requested portion of land is occupied and unavailable to Council.

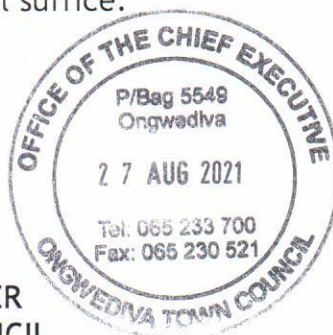
However, approval is herewith granted for a 150m<sup>2</sup> portion of land for Telecom to erect a tower at the site with the following coordinates; S 17.75083, E 15.7475 as agreed upon.

Further particulars regarding the lease agreement will be communicated to you thereafter.

I trust that the above shall suffice.

Yours Sincerely

.....  
Mr. Damian Egumbo  
CHIEF EXECUTIVE OFFICER  
ONGWEDIVA TOWN COUNCIL





Private Bag 12003 Windhoek Namibia | (Tel) +264 83 235 2100 | (Web) <http://www.ncaa.com.na>

REF:NCAA:AGA:109/2021  
Enquiries: Marx Shikongo  
[shikongom@ncaa.na](mailto:shikongom@ncaa.na)  
+264 83 235 2368

04 October 2021

D & P Engineers and Environmental Consultants  
PO Box 8401  
Windhoek

Dear Mr. Kasinganeti,

**SUBJECT: ENVIRONMENTAL IMPACT ASSESSMENT - THE PROPOSED TELECOMMUNICATION BASE TRANSCIVER STATION (BTS) TOWERS: AIS AIS RESORT, HARDAP RESORT, MARIENTAL AIMABLAAGTE AND OMATANDO ONGWEDIVA**

I refer to the above-captioned matter.

1. Subparts 11 of the Namibia Civil Aviation Regulations (NAMCARs) of 2001, as amended in 2018 and the Namibia Civil Aviation Technical Standards – Aerodromes and Heliports (NAMCATS -AH), stipulate the requirements for Obstacle Restriction and Removal.
2. The following are the requirements for the erection of obstacles in accordance with the Namibia Civil Aviation Regulations (NAMCARs) of 2001, as amended in 2018:

***Erection of obstacles***

- (1) *139.11.2 A person may not cause or permit the erection or growth of an obstacle at, or in the vicinity of, an aerodrome, where the obstacle may prevent an aircraft operation from being conducted safely or the aerodrome from being usable.*
- (2) *The erection of buildings or other objects in the navigable airspace or in the vicinity of an aerodrome or navigation aid must be in accordance with standards prescribed in Document NAM-CATS-AH.*
- (3) A person may not cause or permit any object, including new or extension of existing objects to penetrate the obstacle limitation surface, established in



accordance with regulation 139.11.3, without the written permission of the Executive Director.

3. Subsequently, the above-stated regulations are further supplemented in the NAMCATS-AH, as follows:

#### **139.11.2 Erection of obstacles**

- (1) *The erection or growth of an obstacle at or in the vicinity of an aerodrome, must not be permitted where the obstacle may prevent an aircraft operation from being conducted safely or the aerodrome from being usable.*
  - (2) *Buildings or other objects which will constitute an obstruction or potential hazard to aircraft moving in the navigable air space in the vicinity of an aerodrome, or navigation aid, or which will adversely affect the performance of the radio navigation or instrument landing systems, may not be erected or allowed to come into existence without the prior written approval of the Executive Director and if erected in the absence of approval are liable to forced removal without right of compensation.*
  - (3) *No building or object higher than 45 metres above the aerodrome elevation, or in the case of a water aerodrome, the normal level of the water, may be erected within a distance of 15 kilometres measured from the aerodrome reference point without written approval of the Executive Director.*
  - (4) *A person must not cause or permit any object, to penetrate the obstacle limitation surface, without the written permission of the Executive Director, where the object may cause an increase in an obstacle clearance altitude or in the height for an instrument approach procedure or of any associated visual circling procedure.*
  - (5) *The object referred to in sub-regulation (4) includes a new object or an extension of an existing object above the obstacle limitation surface.*
  - (6) *In the event of a conflict of interest between land use authorities and air space users, air safety must be regarded as predominant and not to be compromised by land development projects or other obstacles.*
4. Hence, an entity with the interests of erecting structures with the features mentioned in the requirements of the regulatory and technical standard, must seek approval from my office, prior to the erection of the structures.



5. The interested party must complete for evaluation the following application forms; FSS-AGA-FORM-032 (permanent structures) and/or FSS-AGA-FORM-033 (temporary structures), as may be required. Hereafter, the applications are then evaluated, and a response is provided to the applicant via my office.

Thanking you in anticipation.

Yours sincerely,

  
.....  
Mr. Ericsson M. Nengola  
**Interim Executive Director of Civil Aviation**





# NATIONAL RADIATION PROTECTION AUTHORITY

*Established pursuant to Section 33 (1) of the Atomic Energy &  
Radiation Protection Act, Act No 5 of 2005*

Ministry of Health and  
Social Services  
P/BAG 13198  
Ministerial Building  
Harvey Street  
Windhoek 9000  
Namibia  
Tel: +264 (61) 2032417  
Fax: + 264 (61) 230424  
E-mail: aerpr@mhss.gov.na  
Website: aeofnamibia.org

---

**Enquiries:** T. Mutwamezi    **Ref:** 3/6/6/2/2/NIR02/2021    **Date:** 29 October 2021

**D&P Engineers and Environmental Consultants**  
**P.O. Box 8401**  
**Bachbrecht**  
**Windhoek**

**Attention: Tendai E Kasinganeti**

**Subject: Proposed Construction of Base Transceiver Station Towers:  
Tamariskia Swakopmund, Ais Ais Resort, Hardap Resort, Mariental  
Aimablaagte and Omatando Ongwediva**

Your submissions on the above subject matter refers.

The National Radiation Protection Authority (NRPA), is the competent authority on matters related to radiation protection and safety as mandated by the Atomic Energy and Radiation Protection Authority Act, Act No. 5 of 2005. Our interests are therefore confined to radiological matters only.

We have reviewed your submission and satisfied with proposed measures to prevent unauthorised access by members of public to the installations.

We wish to bring the following to be considered in your impacts assessment:

- i. The potential radiological exposure to workers during the installation and commissioning should be estimated prior to undertaking such activities and appropriate safety measures should be implemented to avoid unnecessary exposure.
- ii. The potential radiological exposure to any members of the public during operation or lifetime of the installation should be estimated, based on the possible maximum output of the installation.

---

***Mission***

*To provide for the adequate protection of the environment and of people in current future generations against the harmful effects of radiation*



# NATIONAL RADIATION PROTECTION AUTHORITY

*Established pursuant to Section 33 (1) of the Atomic Energy &  
Radiation Protection Act, Act No 5 of 2005*

Ministry of Health and  
Social Services  
P/BAG 13198  
Ministerial Building  
Harvey Street  
Windhoek 9000  
Namibia  
Tel: +264 (61) 2032417  
Fax: + 264 (61) 230424  
E-mail: aerpr@mhss.gov.na  
Website: aebofnamibia.org

- iii. The owner of a device or an installation must undertake an evaluation to establish whether exposure to non-ionising radiation exceeds the basic restrictions in respect of an area where members of the public have access and in or at which the reference levels set out in Table 2 of the Annexure of the NIR regulations are exceeded.
- iv. The Authority may require the owner of the device or installation to put in place surveillance mechanism for purposes of measuring, calculating or monitoring of the exposure of members of the public and workers to non-ionising radiation.

In the event that the Clearance Certificate be granted to the proponent, the obligation remains for PowerCom to ensure compliance with all legislative and regulatory requirements, including regulation 4 and 5 of the Non-ionizing Radiation Regulations, Gazette No.7228 of 2020.

I hope the above is in good order.

Yours Sincerely,

Axel Tibinyane

Director



## **Mission**

*To provide for the adequate protection of the environment and of people in current future generations against the harmful effects of radiation*



**CRAN**  
Communications Regulatory Authority of Namibia

**CLASS NETWORK FACILITIES TELECOMMUNICATIONS SERVICE LICENCE**

AWARDED TO:

**Powercom (Pty) Ltd**

The licence is awarded in terms of Section 38 of the Communications Act,  
No. 8 of 2009 and the relevant regulations.

SIGNED FOR AND ON BEHALF OF CRAN

AT WINDHOEK ON THIS 27<sup>th</sup> DAY OF JULY 2017

.....  
FRIEDA KISHI  
CHAIRPERSON: CRAN BOARD OF DIRECTORS

# **Appendix D:**

# **EIA Team Resumes**

1. Tendai E. Kasinganeti



**CURRICULUM VITAE (CV) FOR CONSULTANT**

**Name of Consultant:** Tendai E. Kasinganeti

**Profession:** Environmental Consultant

**Date of Birth:** 27 November 1991

**Nationality:** Zimbabwean (Namibian Work Permit Holder)

**Membership in Professional Bodies:**

Member of Environmental Economics Network of Namibia (EENN),

Member of International Association for Impact Assessment (IAIA)

**Key Qualifications:**

**Responsibility:** Tendai will take full responsibility of the project and will intricately be involved in all aspects of the project. He will lead the consultant’s team in terms of devising the methodology, stakeholder’s consultation, baseline assessment, supervision of specialist assessment, drafting of ESIA and ESMP reports.

**Background, specialization and expertise:** Tendai E. Kasinganeti is a seasoned Environmental Management professional with more than 5 years’ hands on experience in the environmental management field. His experience spans on environmental management projects in Zimbabwe, Mozambique and Namibia. His strength lies in ability to train, advice, formulate and implement workable strategies in the environmental management field.

Tendai has experience in environmental management and spatial planning with projects ranging from environmental impact assessments, environmental auditing, waste management, surface & groundwater quality, air quality, sensitivity mapping, thematic mapping, spatial data analytics, sustainability planning and climate change. He boasts of projects experience in different sectors of the economy such as mining, water resources management, energy, infrastructure development, agriculture and town planning. This has enabled him to be able to give relevant, crosscutting and effective solutions to all clients seeking services in the environmental and spatial planning field.

In addition, he is also well versed in the IFC Environmental and Social Performance Standards and the associated Equator Principles, which have informed the approach and standard for several ESIA processes that he has managed and coordinated.

**Education:**

<b>Institution [Period]</b>	<b>Degree(s) or Diploma(s) obtained:</b>
Namibia University of Science and Technology, (01/2018 – 11/2019) (Candidate)	MSc Geoinformation Science and Earth Observation (Natural Resources Management) (cand)
Midlands State University(ZW), (05/2011 – 05/2015)	BSc Honours in Geography and Environmental Science (SAQA Certified)

## Publications:

-Socio-Ecological impacts of telecommunication base transceiver stations across Mutare District, Eastern Zimbabwe: Environmental Impact of Cell phone Towers. (Annals of Social and Behavioural Sciences Journal, Vol3 (1)2018, ISBN1524-5465)

## Additional Qualifications:

- i. Certificate on Going Green for Social Entrepreneurs (Young African Leaders Initiative Network, USA, 2016)
- ii. Fundamentals of Health and Safety in the Workplace- Allison, Ireland (2016)
- iii. Assessing And Valuing Ecosystem Services For Policy Impacts In The Context Of A Biodiversity Economy-GIZ Resource Mobilisation Project, Namibia

## PROFESSIONAL EXPERIENCE

Employment record relevant to the assignment:		
Period	Employing organization and your title/position. Contact info for references	Summary of activities performed relevant to the Assignment
April 2016 to date	<b>Environmental Practitioner and Consultant</b>  <b>Mr. Timo David</b> Director: Project Management D&P Engineers and Environmental Consultants E: <a href="mailto:tdavid@dpe.com.na">tdavid@dpe.com.na</a>	<ul style="list-style-type: none"><li>▪ GIS mapping and Environmental Sensitivity mapping.</li><li>▪ Providing professional consulting services to clients in Namibia with focus on EIAs, EMPs reporting and compliance advisory.</li><li>▪ Conducting Environmental Scoping Assessments and Environmental Management Plans</li><li>▪ Application for Environmental Clearance Certificates</li><li>▪ Environmental Control for projects during construction and operation.</li><li>▪ Environmental Quarterly and Biannual reporting</li><li>▪ Environmental monitoring and compliance auditing.</li></ul>
January 2016 to April 2016	<b>Environmental Planner</b>  <b>Mr. Henry Krohne</b> Director-Plan Africa Consulting E: <a href="mailto:pafrica@mweb.com.na">pafrica@mweb.com.na</a>	<ul style="list-style-type: none"><li>▪ Coordinating and managing Environmental Impact Assessment Studies:</li><li>▪ Environmental Reports writing.</li><li>▪ Conducting Bio-Physical studies.</li><li>▪ Stakeholder engagement and consultation</li><li>▪ Environmental Monitoring and Auditing</li><li>▪ Land use Mapping and GIS</li></ul>
July 2013 to December 2015	<b>-Student intern</b> <b>-Junior Environmental and Spatial Consultant</b>  <b>Mr. Anesu Mudiwa</b> Director: Nwas Environmental Consulting E: <a href="mailto:anesu@nwas.co.zw">anesu@nwas.co.zw</a> W: <a href="http://www.nwas.co.zw">www.nwas.co.zw</a>	<ul style="list-style-type: none"><li>▪ GIS mapping (hydrology, Geology, soils, vegetation, locations etc.)</li><li>▪ Collection and manipulation of field coordinated for data analysis, mapping and modelling</li><li>▪ Baseline surveys for EIA projects (Social, ecological, economic and political impact Assessment</li><li>▪ Surface and Underground Water Modelling (GIS)</li><li>▪ Compiling Environmental and Social Impact Assessment Reports for different projects</li><li>▪ Public and Stakeholder consultation</li><li>▪ Environmental Compliance Auditing and Quarterly Reports</li><li>▪ Soil and water samples processing (Sample collecting, sending for lab tests and interpretation of results)</li><li>▪ Emissions testing</li></ul>

## PROJECT EXPERIENCE

Year	EIA/EMP Projects: Client, Project Name and Location
2014/15	<ul style="list-style-type: none"> <li>▪ African Distillers New production Plant Installation, Harare-Zimbabwe</li> <li>▪ Feruka Oil pipeline Upgrade Project, Beira, Mozambique to Mutare, Zimbabwe</li> <li>▪ Gwenyaguru 7 Mini Hydro Power plants installations, Manicaland Province-Zimbabwe</li> <li>▪ Pactser Cement Manufacturing Plant, Redcliff-Zimbabwe</li> <li>▪ Penhalonga Lead Mine establishment Penhalonga-Zimbabwe</li> </ul>
2016	<ul style="list-style-type: none"> <li>▪ FKB Legacy Estate Township Establishment Project, Uukwangula-Namibia</li> <li>▪ King Nangara Lodge and Camp Sites establishment project, Rundu-Namibia</li> <li>▪ GeoNamib Minerals cc Stone Quarry and Crusher, Omakange-Namibia</li> <li>▪ Range Properties Acacia Park Township Establishment Project, Rehoboth –Namibia</li> <li>▪ Tses Glass Manufacturing plant and Silica processing Plant, Tses Village, Karas and Oshikango-Namibia</li> <li>▪ Environmental impact Assessment for the construction of 1.7 km of 22KV OHL to supply the 25KVA transformer to Kranzberg 4 borehole pumping main, 11 KM North east of Omaruru town.</li> </ul>
2017	<ul style="list-style-type: none"> <li>▪ BMNG Truckport and Service Station Establishment, Keetmanshoop-Namibia</li> <li>▪ Gobabis Extension 11 Township Establishment Project, Gobabis-Namibia</li> <li>▪ Kavango Country Lodge and Truckport Establishment Project, Rundu-Namibia</li> <li>▪ Keetmanshoop Private Hospital, Keetmanshoop Namibia</li> <li>▪ Kunene Regional Council Advanced Immobilized Cell Reactor Sewage Treatment Plant Establishment, Sesfontein-Namibia</li> <li>▪ Okahandja Sand Mining Project for Highway upgrade, Okahandja-Namibia</li> <li>▪ Onyika Oil and Energy cc Tyre Recycling Pyrolysis Plant-Groot Aub, Namibia</li> <li>▪ Engen Namibia, Environmental Management Plans for all Engen Service Stations (Nationwide), Namibia</li> </ul>
2018	<ul style="list-style-type: none"> <li>▪ Rietoog 5MW Solar power Plant construction and operation, Rietoog-Namibia</li> <li>▪ Subdivision of ERF 2292 of Keetmanshoop Town, Keetmanshoop –Namibia</li> <li>▪ GCH Investments cc Construction of residential Flats in Okahandja, Okahandja Namibia</li> <li>▪ Le'Monte Village Township Establishment, Grootfontein Namibia</li> <li>▪ Okondjatu Truckport and Service Station, Okondjatu Namibia</li> <li>▪ Keetmanshoop dumpsite Integrated Solid Waste Management Project, Keetmanshoop-Namibia</li> <li>▪ Guantagab Tin and Tantalum mining project, Uis-Namibia</li> <li>▪ Environmental Impact Assessment (EIA) and Environmental Management Plan (EMP) for proposed construction of a Kunene Vocational training center (KVTC) in Khorixas</li> <li>▪ Environmental impact Assessment for thr relocation of the Karasburg waste dumpsite, Karasburg, Namibia</li> <li>▪ Environmental impact Assessment for the construction of electrical T-Off lines to supply dwellings of the Topnaar Community in Kuiseb Valley along Kuiseb River, -Erongo Region Namibia</li> </ul>
2019	<ul style="list-style-type: none"> <li>▪ Strategic Environmental and Social Assessment and Environmental Management Framework Development for the Namibia Water Sector Support Programme, Whole Country-Namibia</li> <li>▪ Charcoal Warehouse cc Charcoal processing and Packaging Plant, Walvis Bay-Erongo Region</li> <li>▪ Otjiwarongo Municipality Landfill Site Remodelling, Otjiwarongo-Otjozondjupa Region</li> <li>▪ Buruxa Fuels Truckport and Service Station, Sorris Sorris, Kunene Region-Namibia</li> <li>▪ EIA and EMP for Proposed Township Establishment On Portion 136 Of Rundu Town And Townlands No.1329, Rundu-Namibia</li> <li>▪ EIA and EMP for Proposed Subdivision Of Portion A Of Oniipa Town And Townlands No. 1164, Incorporation Of Portion A Into Oniipa Townlands Boundaries And Lodge Establishment On Portion A.</li> <li>▪ EIA and EMP for Proposed Subdivision and Development of Portion 139 Of Rundu Townlands No. 1329, Rundu Town, Kavango East Region-Namibia</li> </ul>
2020	<ul style="list-style-type: none"> <li>▪ Environmental impact Assessment for the 44KV OHL from Rossing Mountain to Arandis, in Arandis, Erongo region-Namibia</li> <li>▪ Environmental Impact Assessment for Powercom Base Trnasceiver Station Tower in Ncaute, Kavango East Region-Namibia</li> </ul>

**Languages:**

<b>Language</b>	<b>Reading</b>	<b>Speaking</b>	<b>Writing</b>
<b>English</b>	Excellent	Excellent	Excellent
<b>Shona</b>	Excellent	Excellent	Excellent
<b>Afrikaans</b>	Poor	Good	Poor

**CERTIFICATION**

---

I, the undersigned, certify that to the best of my knowledge and belief, these data correctly describes my qualifications, my experience and me.



---

**Signature**

04 May 2021

---

**Date (Day/Month/year)**