

Farm Sandverhaar No 116
Karas Region, Namibia

17°20'45"E

17°21'0"E

17°21'15"E

17°21'30"E



26°49'15"S

26°49'30"S

26°49'45"S

26°49'15"S

26°49'30"S

26°49'45"S

D0462

D0462

1

d

2

c

b

a

g




f

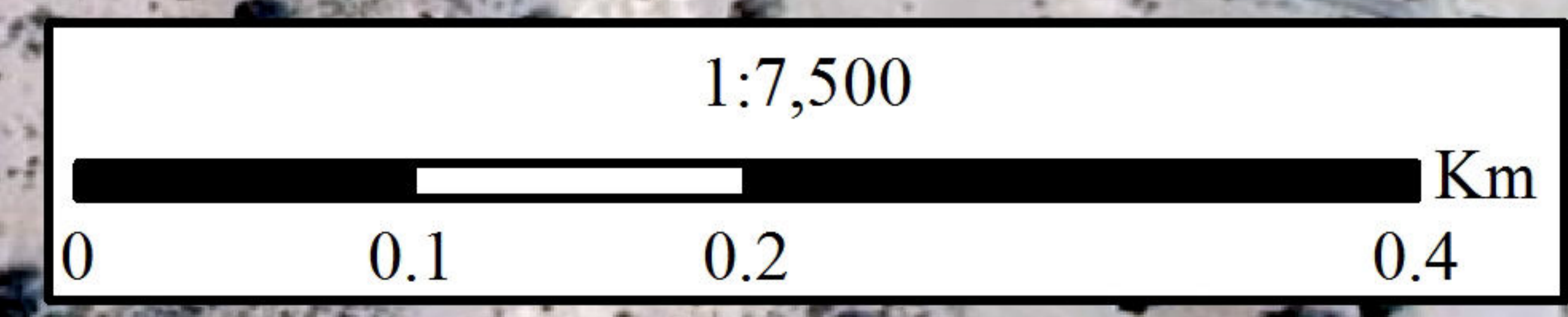
e

3

Alte Kalkoefen Lodge

Legend

-  Borehole
-  French drain
-  District Road



Service Layer Credits: Google Earth

July 2016 / Produced by: Linear Design and Mapping

17°20'45"E

17°21'0"E

17°21'15"E

17°21'30"E