


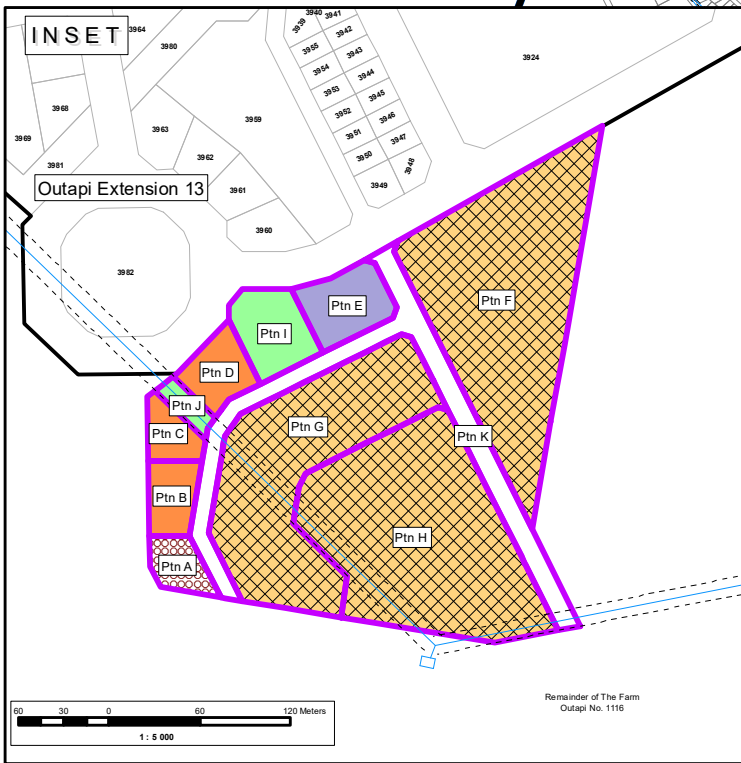
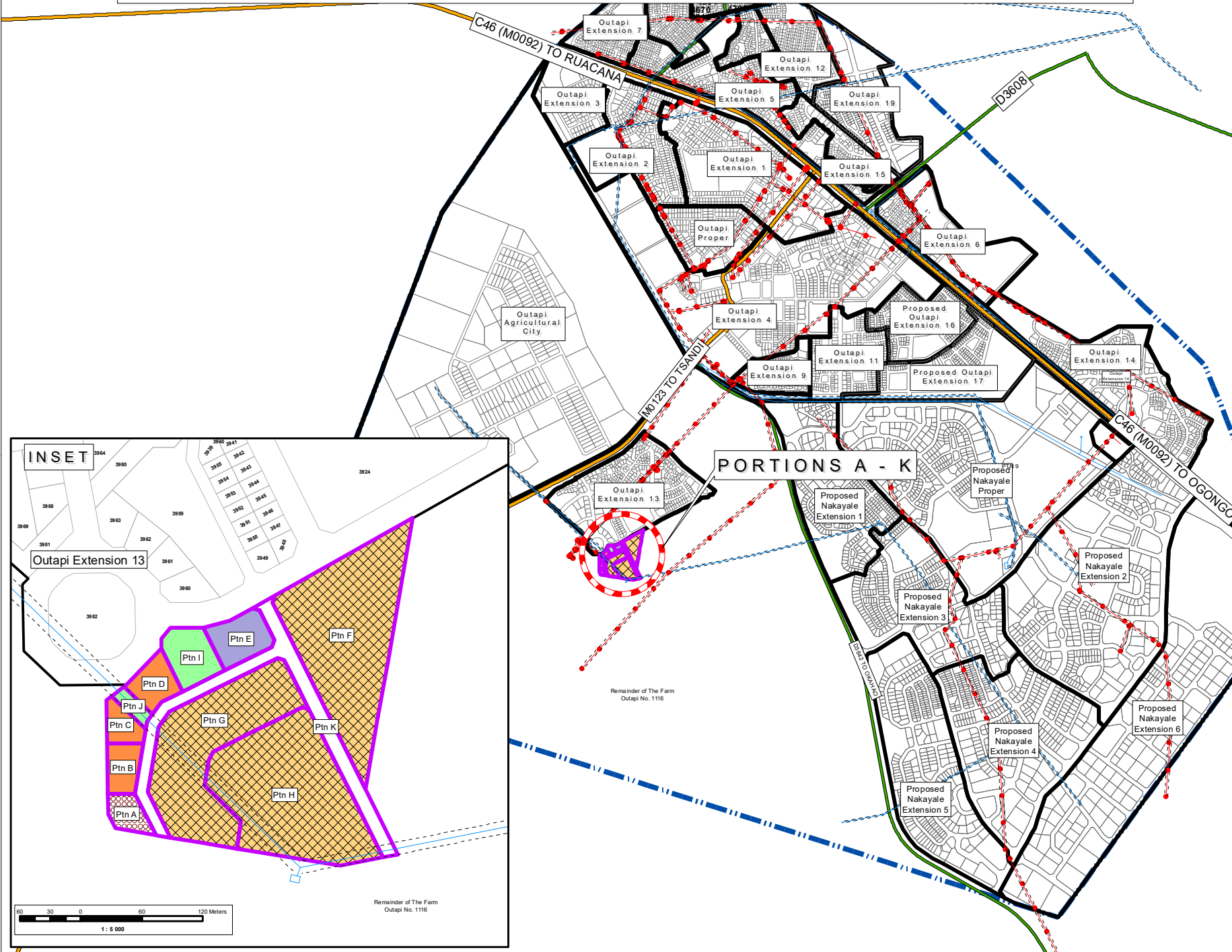
LOCALITY OF PORTIONS A - K OF THE REMAINDER OF FARM OUTAPI NO. 1116



OUTAPI

LEGEND

- Zoning**
- Flexible Land Tenure
 - General Residential
 - Business
 - Institutional
 - Public Open Space
- Other Symbols**
- Portions A - K
 - Extension Boundary
 - Cadastral Boundary
 - Townlands Boundary
 - Main Road
 - District Road
 - Rural Waterline with 15m Servitude
 - Nampower Line with 22m Swervitude



STUBENRAUCH
PLANNING CONSULTANTS
TOWN AND REGIONAL PLANNERS
 PO Box 41404
 Windhoek
 Namibia
 email: spc@spc.com.na

Tel: 061-251189
 Tel: 061-252800
 Fax: 061-252157

PROJECT TITLE

OUTAPI

Locality Map

DATE	DRAWN	DRAWING NO
April 2021	BB	W2101-3-1

