




18°59'40"E 18°59'45"E 18°59'50"E 18°59'55"E 19°0'0"E 19°0'5"E 19°0'10"E 19°0'15"E

**TOWNSHIP ESTABLISHMENT AND LAYOUT APPROVAL ON PORTION 114, GOBABIS
COMPRISING OF 270 ERVEN AND REMAINDER**








GOBABIS MUNICIPALITY

Legend

-  Roads
-  Gobabis Erven
-  Portion 114 Boundary

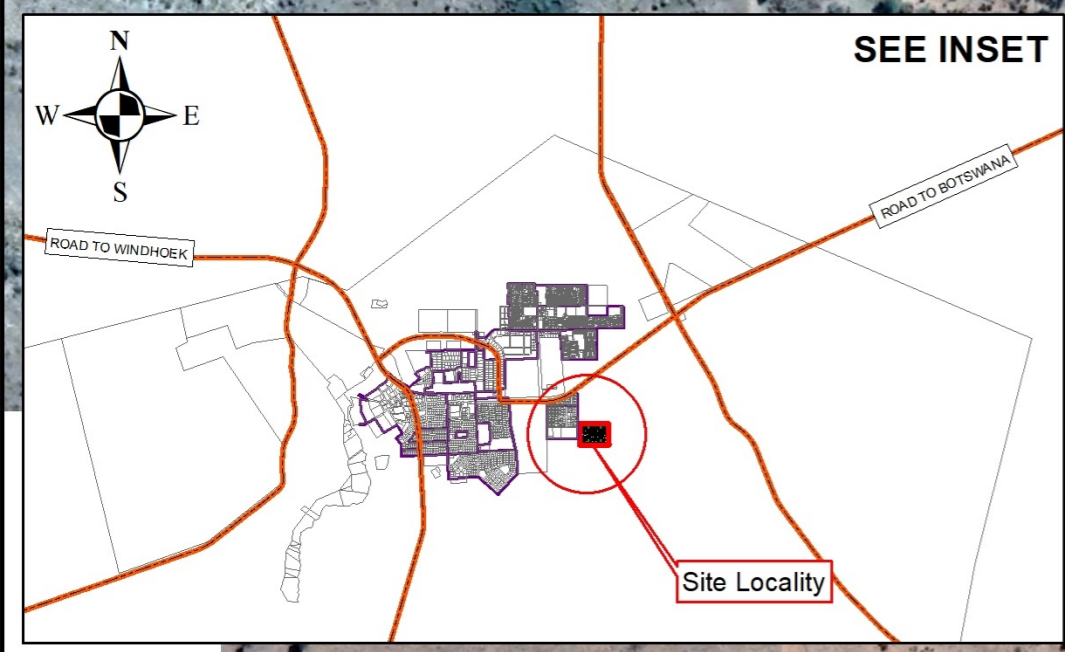
Zoning

-  Business
-  General Residential
-  Institutional
-  Public Open Space
-  Residential




22°27'10"S
22°27'15"S
22°27'20"S
22°27'25"S
22°27'30"S

22°27'10"S
22°27'15"S
22°27'20"S
22°27'25"S
22°27'30"S

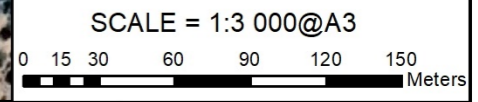


REMAINDER OF GOBABIS TOWNLANDS NO.114

CLIENT:



Map Designed By: Geo Spatial Services cc
Contact No: 081 211 3132
Email: geospatialservicescc@gmail.com
P O Box 1449
Rundu



18°59'40"E 18°59'45"E 18°59'50"E 18°59'55"E 19°0'0"E 19°0'5"E 19°0'10"E 19°0'15"E