




LEGEND

-  Endola_Service_Station
-  Main Roads
-  Regional Boundaries



LATITUDE	-17.601227
LONGITUDE	15.738160

ENVIRONMENTAL IMPACT ASSESSMENT

Location of the project relative to the Ohangwena Region, Namibia

LOCALITY MAP

Proponent: Endola Service Station	Checked: ELA	Scale: 1 : 10 092	Rev: 01
Consultant: Earth Environmental Services	Designed: LNA	Projection: WGS84	Date: 07.08.2021