
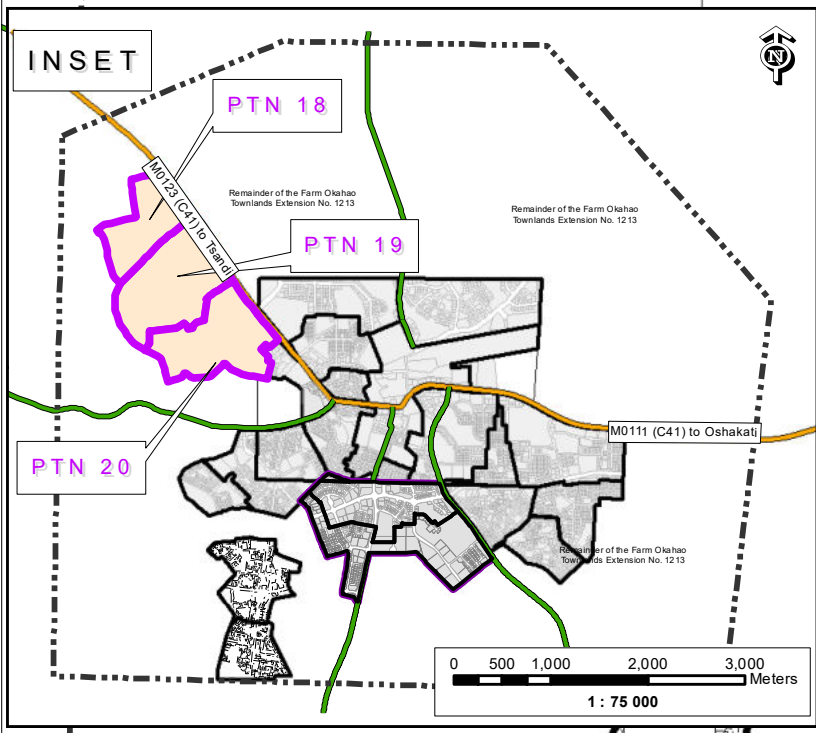
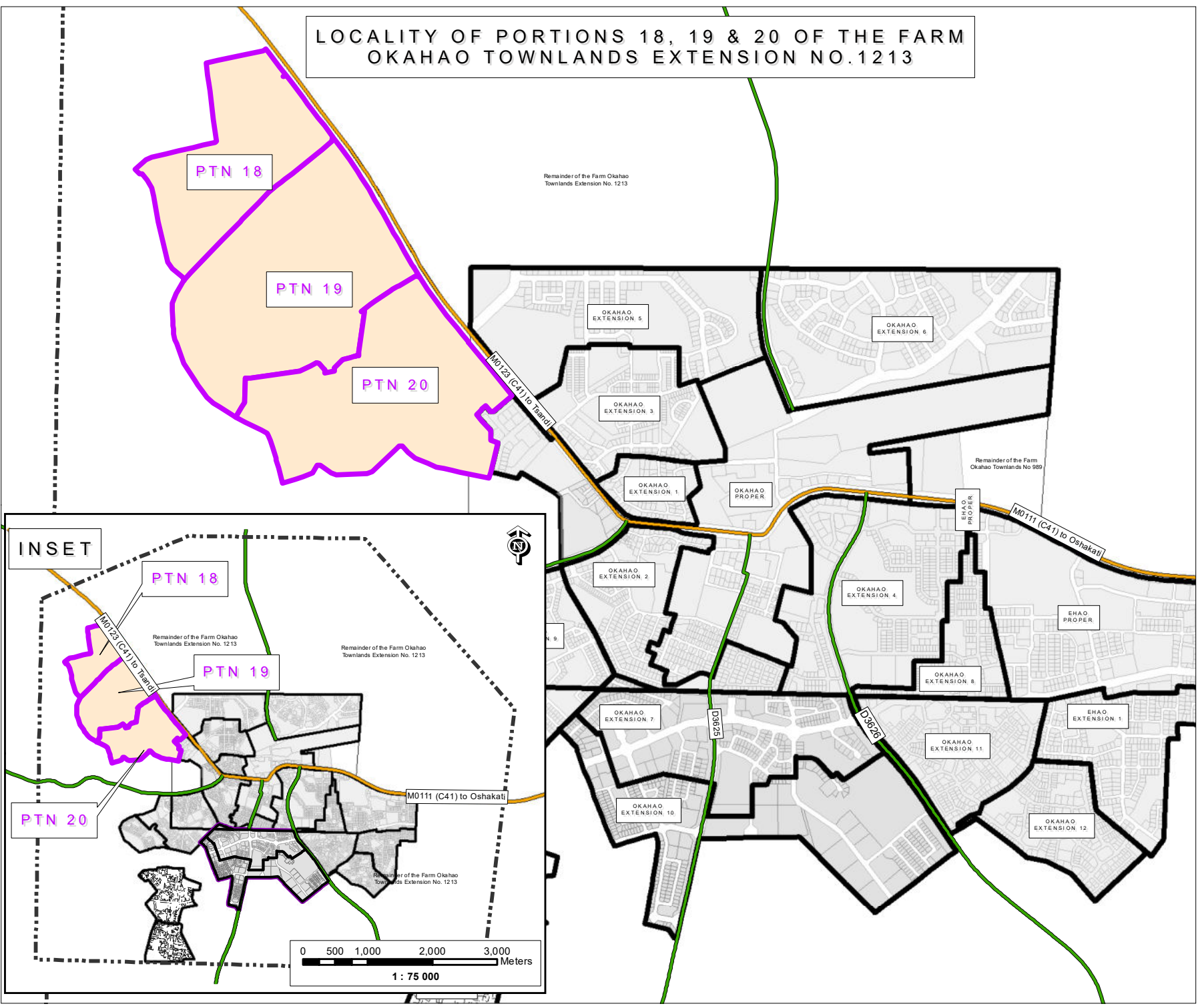


LOCALITY OF PORTIONS 18, 19 & 20 OF THE FARM OKAHAO TOWNLANDS EXTENSION NO.1213



OKAHAO

LEGEND

- Zoning**
- Undetermined
 - Portions 18, 19 & 20
 - Extension Boundary
 - Cadastral Boundary
 - Townlands Expansion (The Farm Okahao Townlands Extension No 1213)
 - Main Road
 - District Road



STUBENRAUCH
 PLANNING CONSULTANTS
 TOWN AND REGIONAL PLANNERS
 P.O. Box 41404 Tel: 061-251189
 Windhoek Tel: 061-252490
 Namibia Fax: 061-252157
 email: spc@spc.com.na

PROJECT TITLE
OKAHAO
 LOCALITY MAP

DATE	DRAWN	DRAWING NO
May 2017	BB	OK A038-1

