
















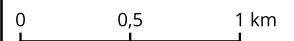


### Legend

-  Accommodation
-  Pan Dam WaterP
-  Post TE Count
-  Pre TE Counts
-  Omuramba Plot 4
-  Omuramba Plot 9
-  Omuramba Plot 10
-  Camps
-  Firebreaks
-  Neighbouring Farms
-  Excluded Areas
-  Harvested Pre FSC
-  Harvest 2023-24
-  Harvest 2024
-  Harvest 2024 - 2025
-  Harvest 2025 - 2026
-  WPA

Site coordinates:  
 Latitude: -21.600058  
 Longitude: 17.529135  
 EPSG:4326 WGS 84  
 Scale 1:28 000



Reference: ECC/09/104/33  
 Cartography: R Benade 12/2023