

Appendix A: Public Consultation Documents

- 1. Newspaper adverts**
- 2. Consultation Register**
- 3. Questionnaire**
- 4. Communiques**

Classifieds

• T: 061 24 6136 • C: 081 895 8296 • E: mandy@confidentenamibia.com



NOTICE OF ENVIRONMENTAL IMPACT ASSESSMENT AND PUBLIC PARTICIPATION PROCESS: SUBDIVISION OF CONSOLIDATED ERX (INCORPORATED ERX; ERVEN 1220/REM AND 1229) INTO 57 ERVEN AND REMAINDER, RUNDU EXTENSION 3 IN RUNDU, KAVANGO EAST REGION-NAMIBIA.

D & P Engineers and Environmental Consultants hereby gives notice to all potential interested and Affected Parties (I&APs), that an application for Environmental Clearance certificate will be made to the Environmental Commissioner in terms of the Environmental Management Act (No. 7 of 2007) as follows:


Proponent: Rundu Town Council.
Environmental Assessment Practitioner: D&P Engineers and Environmental Consultants.

Project Description: The proponent intends to establish a township (Rundu extension 3).
Project Location: The proposed development is sited between Rundu Police Station(West) and Ngeandu river lodge (East), accessed directly from Usiw Road, in Rundu Town -Kavango East Region-Namibia

Public participation process: Interested and affected parties are hereby notified that a public participation meeting will be held on Tuesday 11 May 2021 at Rundu Trade Fair Centre, Time: 14:30 PM. The participation and commenting period is effective until 31 May 2021.

To register or request for documents submit your details in writing to the Environmental Consultant or alternatively fill the online form, link and contact details given:
<https://forms.gle/1x69CtNS69S1mo1A>

D&P Engineers and environmental consultants Environmental Consultant: Tendai E. Kasinjaneti
 Phone: +264813634904
 Fax: +264 61 255 207
 Email: ksasinjaneti@dpe.com.na

NOTICE OF ENVIRONMENTAL IMPACT ASSESSMENT AND PUBLIC PARTICIPATION PROCESS: PROPOSED SAND MINING ACTIVITIES ON PORTIONS OF RUNDU FLOOD PLAINS, ALONG THE KAVANGO RIVER-RUNDU, KAVANGO EAST REGION-NAMIBIA.

D & P Engineers and Environmental Consultants hereby gives notice to all potential interested and Affected Parties (I&APs), that an application for Environmental Clearance certificate will be made to the Environmental Commissioner in terms of the Environmental Management Act (No. 7 of 2007) as follows:

Proponent: Rundu Town Council.
Environmental Assessment Practitioner: D&P Engineers and Environmental Consultants.



Project Description: The proponent intends to formalise sand mining and abstraction activities at Rundu flood plains, along the Kavango River.

Project Location: The Rundu floodplains are located along the Northern boundary of Rundu Town along the Kavango River, and the proposed sand mining sites are located to the East of Rundu Beach in Rundu - Kavango East Region-Namibia

Public participation process: Interested and affected parties are hereby notified that a public participation meeting will be held on Tuesday 11 May 2021 at Rundu Trade Fair Centre, Time: 10:00 AM. The participation and commenting period is effective until 31 May 2021.

To register or request for documents submit your details in writing to the Environmental Consultant or alternatively fill the online form, link and contact details given:
<https://forms.gle/Z64d465Ym0tENESPP8>

D&P Engineers and environmental consultants Environmental Consultant: Tendai E. Kasinjaneti
 Phone: +264813634904
 Fax: +264 61 255 207
 Email: ksasinjaneti@dpe.com.na

NOTICE OF ENVIRONMENTAL IMPACT ASSESSMENT AND PUBLIC PARTICIPATION PROCESS FOR THE PROPOSED TELECOMMUNICATION BASE TRANSCIVER STATION (BTS) TOWER IN TAMARISKIA SWAKOPMUND, ERONGO REGION-NAMIBIA.

D & P Engineers and Environmental Consultants hereby gives notice to all potential interested and Affected Parties (I&APs), that an application for Environmental Clearance certificate will be made to the Environmental Commissioner in terms of the Environmental Management Act (No. 7 of 2007) as follows:

Proponent: PowerCom (PTY) LTD.
Environmental Assessment Practitioner: D&P Engineers and Environmental Consultants.



Project Description: The proponent intends to construct and operate Base Transceiver Station (BTS) Tower.

Project Location: The proposed tower is to be erected at Telecom Namibia Tamariskia storage warehouse situated adjacent to Union Tiles Swakopmund, along the C34 Herites Bay Road in Swakopmund, Erongo Region-Namibia

Public participation process: Interested and affected parties are hereby notified that a public participation meeting will be held on Saturday 15 May 2021 at Atlantic Villa Guesthouse conference facility, Time: 09:30 AM. The participation and commenting period is effective until 31 May 2021.

To register or request for documents submit your details in writing to the Environmental Consultant or alternatively fill the online form, link and contact details given:
<https://forms.gle/7mck4unb2wFtH6>

D&P Engineers and environmental consultants Environmental Consultant: Tendai E. Kasinjaneti
 Phone: +264813634904
 Fax: +264 61 255 207
 Email: ksasinjaneti@dpe.com.na

NOTICE OF ENVIRONMENTAL MANAGEMENT PLAN DEVELOPMENT AND PUBLIC PARTICIPATION PROCESS: THE PROPOSED UPGRADE AND REHABILITATION OF THE B0250 HOMS RIVER BRIDGE (WARMBAD) IN //KARAS REGION-NAMIBIA.

EnviroPlan Consulting cc hereby gives notice to all potential interested and Affected Parties (I&APs), that an application for Environmental Clearance certificate will be made to the Environmental Commissioner in terms of the Environmental Management Act (No. 7 of 2007) as follows:

Proponent: Roads Authority
Environmental Assessment Practitioner: EnviroPlan consulting cc.



Project Description: The proponent intends to rehabilitate the Homs river bridge.

Project Location: The proposed project is located in Warmbad Settlement at the Homs River crossing, in the //Karas Region -Namibia

Public participation process: Interested and affected parties are hereby notified that a public participation meeting will be held on Thursday 06 May 2021 at Freedom Tree in Warmbad West, Time: 10:00 AM. The participation and commenting period is effective until 31 May 2021.

To register or request for documents submit your details in writing to the Environmental Consultant or alternatively fill the online form, link and contact details given:
<https://forms.gle/2w655eDAM7291wv6A>

EnviroPlan Consulting cc Consultant: Tendai E. Kasinjaneti
 Phone: +264813634904
 Fax: +264 61 255 207
 Email: ksasinjaneti@gmail.com

NOTICE OF ENVIRONMENTAL IMPACT ASSESSMENT AND PUBLIC PARTICIPATION PROCESS FOR THE DEVELOPMENT OF A 20MW SOLAR PHOTOVOLTAIC (PV) POWER PLANT AT KHAN SUBSTATION IN USAKOS, ERONGO REGION-NAMIBIA.

D & P Engineers and Environmental Consultants hereby gives notice to all potential interested and Affected Parties (I&APs), that an application for Environmental Clearance certificate will be made to the Environmental Commissioner in terms of the Environmental Management Act (No. 7 of 2007) as follows:

Proponent: Access Aussevkyer-Namibia.
Environmental Assessment Practitioner: D&P Engineers and Environmental Consultants.

Project Description: The proponent intends to construct and operate a 20 MW PV power plant and 7km electricity transmission line connecting to the Nampower Khan Substation.



Project Location: The development is to be conducted on a 100 hectare land portion in Usakos, Erongo Region-Namibia. The exact project area coordinates are as follows:

A) 22°05'58.1"S / 15°15'05.4"E b) 22°08'17.5"S / 15°17'14.7"E
 c) 22°07'43.8"S / 15°18'30.3"E d) 22°05'31.6"S / 15°18'11.5"E

Public participation process: Interested and affected parties are hereby notified that a public participation meeting will be held on Friday 14 May 2021 at Namiblonrein Farm No. 91, Time: 11:00 AM. The participation and commenting period is effective until 31 May 2021.

To register or request for documents submit your details in writing to the Environmental Consultant or alternatively fill the online form, link and contact details given:
<https://forms.gle/4tEPMACVcKdU6U6>

D&P Engineers and environmental consultants Environmental Consultant: Tendai E. Kasinjaneti
 Phone: +264813634904
 Fax: +264 61 255 207
 Email: ksasinjaneti@dpe.com.na

NOTICE OF ENVIRONMENTAL IMPACT ASSESSMENT AND PUBLIC PARTICIPATION PROCESS: THE SUBDIVISION, PERMANENT CLOSURE, REZONING AND CONSOLIDATION OF ERVEN 476, 467, 201 AND 202 IN SAUVERMWA -RUNDU, KAVANGO EAST REGION-NAMIBIA.

D & P Engineers and Environmental Consultants hereby gives notice to all potential interested and Affected Parties (I&APs), that an application for Environmental Clearance certificate will be made to the Environmental Commissioner in terms of the Environmental Management Act (No. 7 of 2007) as follows:

Proponent: Rundu Town Council.
Environmental Assessment Practitioner: D&P Engineers and Environmental Consultants.


Project Description: The proponent intends to subdivide a large parcel of land, and this includes closure of public open space, consolidation and rezoning of even.

Project Location: The proposed project is located in Sauvermwa extension 1, covering areas around the Rundu visually impaired Centre, in Rundu - Kavango East Region-Namibia

Public participation process: Interested and affected parties are hereby notified that a public participation meeting will be held on Monday 10th of May 2021 at Rundu Visually Impaired Centre, Time: 14:30 PM. The participation and commenting period is effective until 31 May 2021.

To register or request for documents submit your details in writing to the Environmental Consultant or alternatively fill the online form, link and contact details given:
<https://forms.gle/45VZzZtUoXSEB5H8>

D&P Engineers and environmental consultants Environmental Consultant: Tendai E. Kasinjaneti
 Phone: +264813634904
 Fax: +264 61 255 207
 Email: ksasinjaneti@dpe.com.na




Penonimulu Butchery
 MEAT | CHICKEN | FISH


C/O EKSTEL /SHOVERLLER STREET,
 KHOMASDAL EXT 11
 (ADJACENT TO THE
 PRIME-OLD 067 BAR)

	97 per kg
	89 per kg
	65 per kg
	82 per kg
	30 per kg
	65 per kg
	70 per kg

+264 81 721 5099

Classifieds

• T: 061 24 6136 • C: 081 895 8296 • E: mandy@confidentenamibia.com



NOTICE OF ENVIRONMENTAL IMPACT ASSESSMENT AND PUBLIC PARTICIPATION PROCESS: SUBDIVISION OF CONSOLIDATED ERFX (INCORPORATED ERFX; ERVEN 1220/REM AND 1229) INTO 57 ERVEN AND REMAINDER, RUNDU EXTENSION 3 IN RUNDU, KAVANGO EAST REGION-NAMIBIA.

D & P Engineers and Environmental Consultants hereby gives notice to all potential interested and Affected Parties (I&APs), that an application for Environmental Clearance certificate will be made to the Environmental Commissioner in terms of the Environmental Management Act (No. 7 of 2007) as follows:

Proponent: Rundu Town Council.
Environmental Assessment Practitioner: D&P Engineers and Environmental Consultants.



Project Description: The proponent intends to establish a township (Rundu extension 3).

Project Location: The proposed development is sited between Rundu Police Station(West) and Ngandu river lodge (East), accessed directly from Usui Road, in Rundu Town -Kavango East Region-Namibia

Public participation process: Interested and affected parties are hereby notified that a public participation meeting will be held on Tuesday 11 May 2021 at Rundu Trade Fair Centre Time: 14:30 PM. The participation and commenting period is effective until 31 May 2021.

To register or request for documents submit your details in writing to the Environmental Consultant or alternatively fill the online form, link and contact details given:
<https://forms.gle/L5GcTn5G525lmo1A>

D&P Engineers and environmental consultants Environmental Consultant: Tendai E. Kasiniganeti
 Phone: +264813634904
 Fax: +264 61 255 207
 Email: tksiniganeti@dpe.com.na

NOTICE OF ENVIRONMENTAL IMPACT ASSESSMENT AND PUBLIC PARTICIPATION PROCESS: PROPOSED SAND MINING ACTIVITIES ON PORTIONS OF RUNDU FLOOD PLAINS, ALONG THE KAVANGO RIVER-RUNDU, KAVANGO EAST REGION-NAMIBIA.

D & P Engineers and Environmental Consultants hereby gives notice to all potential interested and Affected Parties (I&APs), that an application for Environmental Clearance certificate will be made to the Environmental Commissioner in terms of the Environmental Management Act (No. 7 of 2007) as follows:

Proponent: Rundu Town Council.
Environmental Assessment Practitioner: D&P Engineers and Environmental Consultants.



Project Description: The proponent intends to formalise sand mining and abstraction activities at Rundu flood plains, along the Kavango River.

Project Location: The Rundu floodplains are located along the Northern boundary of Rundu Town along the Kavango River, and the proposed sand mining sites are located to the East of Rundu Beach in Rundu - Kavango East Region-Namibia

Public participation process: Interested and affected parties are hereby notified that a public participation meeting will be held on Tuesday 11 May 2021 at Rundu Trade Fair Centre Time: 10:00 AM. The participation and commenting period is effective until 31 May 2021.

To register or request for documents submit your details in writing to the Environmental Consultant or alternatively fill the online form, link and contact details given:
<https://forms.gle/7z64645vyn0kE5E5P8>

D&P Engineers and environmental consultants Environmental Consultant: Tendai E. Kasiniganeti
 Phone: +264813634904
 Fax: +264 61 255 207
 Email: tksiniganeti@dpe.com.na

NOTICE OF ENVIRONMENTAL IMPACT ASSESSMENT AND PUBLIC PARTICIPATION PROCESS FOR THE PROPOSED TELECOMMUNICATION BASE TRANSCIVER STATION (BT3) TOWER IN TAMARISKIA SWAKOPMUND, ERONGO REGION-NAMIBIA.

D & P Engineers and Environmental Consultants hereby gives notice to all potential interested and Affected Parties (I&APs), that an application for Environmental Clearance certificate will be made to the Environmental Commissioner in terms of the Environmental Management Act (No. 7 of 2007) as follows:

Proponent: PowerCom (PTY) LTD.
Environmental Assessment Practitioner: D&P Engineers and Environmental Consultants.



Project Description: The proponent intends to construct and operate Base Transceiver Station (BT3) Tower.

Project Location: The proposed tower is to be erected at Telecom Namibia Tamariskia storage warehouse situated adjacent to Union Tiles Swakopmund, along the C34 Herites Bay Road in Swakopmund, Erongo Region-Namibia

Public participation process: Interested and affected parties are hereby notified that a public participation meeting will be held on Saturday 15 May 2021 at Atlantic Villa Guesthouse conference facility, Time: 09:30 AM. The participation and commenting period is effective until 31 May 2021.

To register or request for documents submit your details in writing to the Environmental Consultant or alternatively fill the online form, link and contact details given:
<https://forms.gle/Wdcs7mKc2mK2mFFt8>

D&P Engineers and environmental consultants Environmental Consultant: Tendai E. Kasiniganeti
 Phone: +264813634904
 Fax: +264 61 255 207
 Email: tksiniganeti@dpe.com.na

NOTICE OF ENVIRONMENTAL MANAGEMENT PLAN DEVELOPMENT AND PUBLIC PARTICIPATION PROCESS: THE PROPOSED UPGRADE AND REHABILITATION OF THE B0250 HOMS RIVER BRIDGE (WARMBAD) IN //KARAS REGION-NAMIBIA.

EnviroPlan Consulting cc hereby gives notice to all potential interested and Affected Parties (I&APs), that an application for Environmental Clearance certificate will be made to the Environmental Commissioner in terms of the Environmental Management Act (No. 7 of 2007) as follows:

Proponent: Roads Authority
Environmental Assessment Practitioner: EnviroPlan consulting cc.



Project Description: The proponent intends to rehabilitate the Homs river bridge.

Project Location: The proposed project is located in Warmbad settlement at the Homs River crossing, in the //Karas Region -Namibia

Public participation process: Interested and affected parties are hereby notified that a public participation meeting will be held on Thursday 06 May 2021 at Freedom Tree in Warmbad West. Time: 10:00 AM. The participation and commenting period is effective until 31 May 2021.

To register or request for documents submit your details in writing to the Environmental Consultant or alternatively fill the online form, link and contact details given:
<https://forms.gle/9e5G5cDdM7l9L1vCA>

EnviroPlan Consulting cc
 Consultant: Tendai E. Kasiniganeti
 Phone: +264813634904
 Fax: +264 61 255 207
 Email: tksiniganeti@gmail.com

NOTICE OF ENVIRONMENTAL IMPACT ASSESSMENT AND PUBLIC PARTICIPATION PROCESS FOR THE DEVELOPMENT OF A 20MW SOLAR PHOTOVOLTAIC (PV) POWER PLANT AT KHAN SUBSTATION IN USAKOS, ERONGO REGION-NAMIBIA.

D & P Engineers and Environmental Consultants hereby gives notice to all potential interested and Affected Parties (I&APs), that an application for Environmental Clearance certificate will be made to the Environmental Commissioner in terms of the Environmental Management Act (No. 7 of 2007) as follows:

Proponent: Access Ausenkyler Namibia.
Environmental Assessment Practitioner: D&P Engineers and Environmental Consultants.

Project Description: The proponent intends to construct and operate a 20 MW PV power plant and 7km electricity transmission line connecting to the Nampower Khan Substation.



Project Location: The development is to be conducted on a 100 hectare land portion in Usakos ,Erongo Region-Namibia. The exact project area coordinates are as follows:

A) 22°05'58.1"S / 15°15'05.4"E
 B) 22°08'17.5"S / 15°17'14.7"E
 C) 22°07'43.8"S / 15°18'30.3"E
 D) 22°05'31.6"S / 15°18'11.5"E

Public participation process: Interested and affected parties are hereby notified that a public participation meeting will be held on Friday 14 May 2021 at Nambifonsein Farm No. 91, Time: 11:00 AM. The participation and commenting period is effective until 31 May 2021.

To register or request for documents submit your details in writing to the Environmental Consultant or alternatively fill the online form, link and contact details given:
<https://forms.gle/DJEPWwKcCtCtU5iug>

D&P Engineers and environmental consultants Environmental Consultant: Tendai E. Kasiniganeti
 Phone: +264813634904
 Fax: +264 61 255 207
 Email: tksiniganeti@dpe.com.na

NOTICE OF ENVIRONMENTAL IMPACT ASSESSMENT AND PUBLIC PARTICIPATION PROCESS: THE SUBDIVISION, PERMANENT CLOSURE, REZONING AND CONSOLIDATION OF ERVEN 476, 467, 201 AND 202 IN SAUVENMA -RUNDU, KAVANGO EAST REGION-NAMIBIA.

D & P Engineers and Environmental Consultants hereby gives notice to all potential interested and Affected Parties (I&APs), that an application for Environmental Clearance certificate will be made to the Environmental Commissioner in terms of the Environmental Management Act (No. 7 of 2007) as follows:

Proponent: Rundu Town Council.
Environmental Assessment Practitioner: D&P Engineers and Environmental Consultants.


Project Description: The proponent intends to subdivide a large parcel of land, and this includes closure of public open space, consolidation and rezoning of erven.

Project Location: The proposed project is located in Sauvenma extension 1, covering areas around the Rundu Visually Impaired Centre, in Rundu - Kavango East Region-Namibia

Public participation process: Interested and affected parties are hereby notified that a public participation meeting will be held on Monday 10th of May 2021 at Rundu Visually Impaired Centre, Time: 14:30 PM. The participation and commenting period is effective until 31 May 2021.

To register or request for documents submit your details in writing to the Environmental Consultant or alternatively fill the online form, link and contact details given:
<https://forms.gle/7k5zZzH0o5tE55t8>

D&P Engineers and environmental consultants Environmental Consultant: Tendai E. Kasiniganeti
 Phone: +264813634904
 Fax: +264 61 255 207
 Email: tksiniganeti@dpe.com.na




Penonunta Butchery
 MEAT | CHICKEN | FISH

C/O EASTEL/SHOWERLLER STREET,
 KHOMASDAL EXT 11
 (ADJACENT TO THE
 PRIME-OLD 067 BAR)

	N\$ 97 per 1kg
	N\$ 89 per 1kg
	N\$ 65 per 1kg
	N\$ 82 per 1kg
	N\$ 30 per 1kg
	N\$ 65 per 1kg
	N\$ 70 per 1kg

+264 81 721 5099

CLASSIFIEDS

Tel: (061) 2080844 Fax: (061) 220584 Email: Classifieds@nepc.com.na

Notice

Legal Notice

Notice

Legal Notice

Notice

Legal Notice

Notice

Legal Notice

Notice


Legal Notice

Notice

Legal Notice

Notice

Legal Notice



NOTICE OF ENVIRONMENTAL IMPACT ASSESSMENT AND PUBLIC PARTICIPATION PROCESS FOR THE DEVELOPMENT OF A 20MW SOLAR PHOTOVOLTAIC (PV) POWER PLANT AT KHAN SUBSTATION IN USAKOS, ERONGO REGION-NAMIBIA.

D & P Engineers and Environmental Consultants hereby gives notice to all potential Interested and Affected Parties (I&APs), that an application for Environmental Clearance certificate will be made to the Environmental Commissioner in terms of the Environmental Management Act (No. 7 of 2007) as follows;

Proponent: Access Aussenkjer Namibia.
Environmental Assessment Practitioner: D&P Engineers and Environmental Consultants.


Project Description: The proponent intends to construct and operate a 20 MW PV power plant and 7km electricity transmission line connecting to the Nampower Khan Substation.

Project Location: The development is to be conducted on a 100 hectare land portion in Usakos ,Erongo Region-Namibia. The exact project area coordinates are as follows:


a) 22°05'58.1"S / 15°15'05.4"E b) 22°08'17.5"S / 15°17'14.7"E
c) 22°07'43.8"S / 15°18'30.3"E d) 22°05'31.6"S / 15°18'11.5"E

Public participation process: Interested and affected parties are hereby notified that a public participation meeting will be held on Friday 14 May 2021 at Namibfontein Farm No. 91, Time: 11:00 AM. **The participation and commenting period is effective until 31 May 2021.**

To register or request for documents submit your details in writing to the Environmental Consultant or alternatively fill the online form, link and contact details given; <https://forms.gle/bjEPWmxCVcgtU6ju6>



D&P Engineers and environmental consultants
Environmental Consultant:
Tendai E. Kasinganeti
Phone: +264813634904
Fax: +264 61 255 207
Email: tkasinganeti@dpe.com.na



NOTICE OF ENVIRONMENTAL IMPACT ASSESSMENT AND PUBLIC PARTICIPATION PROCESS FOR THE PROPOSED TELECOMMUNICATION BASE TRANSCIEVER STATION (BTS) TOWER IN TAMARISKIA SWAKOPMUND, ERONGO REGION-NAMIBIA.

D & P Engineers and Environmental Consultants hereby gives notice to all potential Interested and Affected Parties (I&APs), that an application for Environmental Clearance certificate will be made to the Environmental Commissioner in terms of the Environmental Management Act (No. 7 of 2007) as follows;

Proponent: PowerCom (PTY) LTD.
Environmental Assessment Practitioner: D&P Engineers and Environmental Consultants.



Project Description: The proponent intends to construct and operate Base Transceiver Station (BTS) Tower.

Project Location: The proposed tower is to be erected at Telecom Namibia Tamariskia storage warehouse situated adjacent to Union Tiles Swakopmund, along the C34 Henties Bay Road in Swakopmund, Erongo Region-Namibia

Public participation process: Interested and affected parties are hereby notified that a public participation meeting will be held on Saturday 15 May 2021 at Atlantic Villa Guesthouse conference facility, Time: 09:30 AM. **The participation and commenting period is effective until 31 May 2021.**

To register or request for documents submit your details in writing to the Environmental Consultant or alternatively fill the online form, link and contact details given; <https://forms.gle/wdrs7mc4unbk2wFH6>

D&P Engineers and environmental consultants
Environmental Consultant:
Tendai E. Kasinganeti
Phone: +264813634904
Fax: +264 61 255 207
Email: tkasinganeti@dpe.com.na

NOTICE OF ENVIRONMENTAL MANAGEMENT PLAN DEVELOPMENT AND PUBLIC PARTICIPATION PROCESS: THE PROPOSED UPGRADE AND REHABILITATION OF THE B0250 HOMS RIVER BRIDGE (WARMBAD) IN //KARAS REGION-NAMIBIA.

EnviroPlan Consulting cc hereby gives notice to all potential Interested and Affected Parties (I&APs), that an application for Environmental Clearance certificate will be made to the Environmental Commissioner in terms of the Environmental Management Act (No. 7 of 2007) as follows;

Proponent: Roads Authority
Environmental Assessment Practitioner: EnviroPlan consulting cc.


Project Description: The proponent intends to rehabilitate the Homs river bridge.

Project Location: The proposed project is located in Warmbad Settlement at the Homs River crossing, in the //Karas Region -Namibia

Public participation process: Interested and affected parties are hereby notified that a public participation meeting will be held on Thursday 06 May 2021 at Freedom Tree in Warmbad West. Time: 10:00 AM. **The participation and commenting period is effective until 31 May 2021.**

To register or request for documents submit your details in writing to the Environmental Consultant or alternatively fill the online form, link and contact details given; <https://forms.gle/9eGSceD4M7L9LtycA>

EnviroPlan Consulting cc
Consultant: Tendai E. Kasinganeti
Phone: +264813634904
Fax: +264 61 255 207
Email: ekasinganeti@gmail.com



REPUBLIC OF NAMIBIA
MINISTRY OF INDUSTRIALISATION & TRADE LIQUOR ACT, 1998 NOTICE OF APPLICATION TO A COMMITTEE IN TERMS OF THE LIQUOR ACT, 1998

(regulations 14, 26 & 33)
Notice is given that an application in terms of the Liquor Act, 1998, particulars of which appear below, will be made to the Regional Liquor Licensing Committee, Region: ZAMBEZI

- Name and postal address of applicant:
MATONGO FRANCO MUFALO
PO BOX 2178, NGWEZE
- Name of business or proposed Business to which applicant relates
HARD SUGAR SHEBEEN
- Address/Location of premises to which Application relates:
NEW COWBOY COMPOUND, ERF 5005
- Nature and details of application:
SHEBEEN LIQUOR LICENCE
- Clerk of the court with whom Application will be lodged:
KATIMA MULILO MAGISTRATE
- Date on which application will be Lodged:
27 APRIL 2021
- Date of meeting of Committee at Which application will be heard:
12 MAY 2021

Any objection or written submission in terms of section 28 of the Act in relation to the applicant must be sent or delivered to the Secretary of the Committee to reach the Secretary not less than 21 days before the date of the meeting of the Committee at which the application will be heard.

REPUBLIC OF NAMIBIA
MINISTRY OF INDUSTRIALISATION & TRADE LIQUOR ACT, 1998 NOTICE OF APPLICATION TO A COMMITTEE IN TERMS OF THE LIQUOR ACT, 1998

(regulations 14, 26 & 33)
Notice is given that an application in terms of the Liquor Act, 1998, particulars of which appear below, will be made to the Regional Liquor Licensing Committee, Region: ZAMBEZI

- Name and postal address of applicant:
AMUTOKO JEROBEAM
PO BOX 1086, NGWEZE
- Name of business or proposed Business to which applicant relates
OMBULWA BAR
- Address/Location of premises to which Application relates:
ERF NO. 889, MALENA STREET, KATIMA MULILO
- Nature and details of application:
NIGHT CLUB SPECIAL LIQUOR LICENCE
- Clerk of the court with whom Application will be lodged:
KATIMA MULILO MAGISTRATE COURT
- Date on which application will be Lodged:
28 APRIL 2021
- Date of meeting of Committee at Which application will be heard:
12 MAY 2021

Any objection or written submission in terms of section 28 of the Act in relation to the applicant must be sent or delivered to the Secretary of the Committee to reach the Secretary not less than 21 days before the date of the meeting of the Committee at which the application will be heard.



NOTICE OF ENVIRONMENTAL IMPACT ASSESSMENT AND PUBLIC PARTICIPATION PROCESS: PROPOSED SAND MINING ACTIVITIES ON PORTIONS OF RUNDU FLOOD PLAINS, ALONG THE KAVANGO RIVER-RUNDU, KAVANGO EAST REGION-NAMIBIA.

D & P Engineers and Environmental Consultants hereby gives notice to all potential Interested and Affected Parties (I&APs), that an application for Environmental Clearance certificate will be made to the Environmental Commissioner in terms of the Environmental Management Act (No. 7 of 2007) as follows;

Proponent: Rundu Town Council.
Environmental Assessment Practitioner: D&P Engineers and Environmental Consultants.


Project Description: The proponent intends to formalise sand mining and abstraction activities at Rundu flood plains, along the Kavango River.

Project Location: The Rundu floodplains are located along the Northern boundary of Rundu Town along the Kavango River, and the proposed sand mining sites are located to the East of Rundu Beach in Rundu - Kavango East Region-Namibia

Public participation process: Interested and affected parties are hereby notified that a public participation meeting will be held on Tuesday 11 May 2021 at Rundu Trade Fair Centre, Time: 10:00 AM. **The participation and commenting period is effective until 31 May 2021.**

To register or request for documents submit your details in writing to the Environmental Consultant or alternatively fill the online form, link and contact details given; <https://forms.gle/7c4d46SymoKENE5P8>

D&P Engineers and environmental consultants
Environmental Consultant:
Tendai E. Kasinganeti
Phone: +264813634904
Fax: +264 61 255 207
Email: tkasinganeti@dpe.com.na

NOTICE OF ENVIRONMENTAL IMPACT ASSESSMENT AND PUBLIC PARTICIPATION PROCESS: THE SUBDIVISION, PERMANENT CLOSURE, REZONING AND CONSOLIDATION OF ERVEN 476, 467, 201 AND 202 IN SAUYEMWA -RUNDU, KAVANGO EAST REGION-NAMIBIA.

D & P Engineers and Environmental Consultants hereby gives notice to all potential Interested and Affected Parties (I&APs), that an application for Environmental Clearance certificate will be made to the Environmental Commissioner in terms of the Environmental Management Act (No. 7 of 2007) as follows;

Proponent: Rundu Town Council.
Environmental Assessment Practitioner: D&P Engineers and Environmental Consultants.


Project Description: The proponent intends to subdivide a large parcel of land, and this includes closure of public open space, consolidation and rezoning of erven.

Project Location: The proposed project is located in Sauyemwa extension 1, covering areas around the Rundu visually Impaired Centre, in Rundu - Kavango East Region-Namibia

Public participation process: Interested and affected parties are hereby notified that a public participation meeting will be held on Monday 10th of May 2021 at Rundu Visually Impaired Centre, Time: 14:30 PM. **The participation and commenting period is effective until 31 May 2021.**

To register or request for documents submit your details in writing to the Environmental Consultant or alternatively fill the online form, link and contact details given; <https://forms.gle/14SFZZfuoSXEb5H8>

D&P Engineers and environmental consultants
Environmental Consultant:
Tendai E. Kasinganeti
Phone: +264813634904
Fax: +264 61 255 207
Email: tkasinganeti@dpe.com.na




REPUBLIC OF NAMIBIA
MINISTRY OF INDUSTRIALISATION & TRADE LIQUOR ACT, 1998 NOTICE OF APPLICATION TO A COMMITTEE IN TERMS OF THE LIQUOR ACT, 1998

(regulations 14, 26 & 33)
Notice is given that an application in terms of the Liquor Act, 1998, particulars of which appear below, will be made to the Regional Liquor Licensing Committee, Region: ZAMBEZI

- Name and postal address of applicant:
JOSEPH V. ISMAEL
PO BOX 1350, NGWEZE
- Name of business or proposed Business to which applicant relates
TONA SHEBEEN
- Address/Location of premises to which Application relates:
CHOTO COMPOUND, DR. SAM NUYOMA DRIVE, ERF NO.98 KATIMA MULILO
- Nature and details of application:
SHEBEEN LIQUOR LICENCE
- Clerk of the court with whom Application will be lodged:
KATIMA MULILO MAGISTRATE COURT
- Date on which application will be Lodged:
28 APRIL 2021
- Date of meeting of Committee at Which application will be heard:
12 MAY 2021

Any objection or written submission in terms of section 28 of the Act in relation to the applicant must be sent or delivered to the Secretary of the Committee to reach the Secretary not less than 21 days before the date of the meeting of the Committee at which the application will be heard.



NOTICE OF ENVIRONMENTAL IMPACT ASSESSMENT AND PUBLIC PARTICIPATION PROCESS: SUBDIVISION OF CONSOLIDATED ERF X (INCORPORATED ERF X; ERVEN 1220/REM AND 1229) INTO 57 ERVEN AND REMAINDER, RUNDU EXTENSION 3 IN RUNDU, KAVANGO EAST REGION-NAMIBIA.

D & P Engineers and Environmental Consultants hereby gives notice to all potential Interested and Affected Parties (I&APs), that an application for Environmental Clearance certificate will be made to the Environmental Commissioner in terms of the Environmental Management Act (No. 7 of 2007) as follows;

Proponent: Rundu Town Council.
Environmental Assessment Practitioner: D&P Engineers and Environmental Consultants.


Project Description: The proponent intends to establish a township (Rundu extension 3).

Project Location: The proposed development is sited between Rundu Police Station(West) and Ngandu river lodge (East), accessed directly from Usivi Road, in Rundu Town -Kavango East Region-Namibia

Public participation process: Interested and affected parties are hereby notified that a public participation meeting will be held on Tuesday 11 May 2021 at Rundu Trade Fair Centre, Time: 14:30 PM. **The participation and commenting period is effective until 31 May 2021.**

To register or request for documents submit your details in writing to the Environmental Consultant or alternatively fill the online form, link and contact details given; <https://forms.gle/LzGaCTnSc625Lmo1A>

D&P Engineers and environmental consultants
Environmental Consultant:
Tendai E. Kasinganeti
Phone: +264813634904
Fax: +264 61 255 207
Email: tkasinganeti@dpe.com.na




ADVERTISE HERE CONTACT 061-2080844



Give your business the best boost you can!

Advertise in our weekly motoring supplement WOEMA!

Be it any accessories or gadgets for your vehicle. Call us on 061 2080800 or fax us on 220584 Put the WOEMA back into your business!

CLASSIFIEDS

Tel: (061) 208 0800/44

Fax: (061) 220 584

Email: classifieds@nepc.com.na

Notices

Notices

Notices

Notices

Notices

Notices

Notices

Legal Notices

Legal Notices

Legal Notices

Legal Notices

Legal Notices

Legal Notices

Legal Notices



NOTICE OF ENVIRONMENTAL IMPACT ASSESSMENT AND PUBLIC PARTICIPATION PROCESS FOR THE DEVELOPMENT OF A 20MW SOLAR PHOTOVOLTAIC (PV) POWER PLANT AT KHAN SUBSTATION IN USAKOS, ERONGO REGION-NAMIBIA.

D & P Engineers and Environmental Consultants hereby gives notice to all potential Interested and Affected Parties (I&APs), that an application for Environmental Clearance certificate will be made to the Environmental Commissioner in terms of the Environmental Management Act (No. 7 of 2007) as follows;

Proponent: Access Aussenkjer Namibia.
Environmental Assessment Practitioner: D&P Engineers and Environmental Consultants.

Project Description: The proponent intends to construct and operate a 20 MW PV power plant and 7km electricity transmission line connecting to the Nampower Khan Substation.

Project Location: The development is to be conducted on a 100 hectare land portion in Usakos, Erongo Region-Namibia. The exact project area coordinates are as follows:

- a) 22°05'58.1"S / 15°15'05.4"E
- b) 22°08'17.5"S / 15°17'14.7"E
- c) 22°07'43.8"S / 15°18'30.3"E
- d) 22°05'31.6"S / 15°18'11.5"E

Public participation process: Interested and affected parties are hereby notified that a public participation meeting will be held on Friday 14 May 2021 at Namibfontein Farm No. 91, Time: 11:00 AM. The participation and commenting period is effective until 31 May 2021.

To register or request for documents submit your details in writing to the Environmental Consultant or alternatively fill the online form, link and contact details given; <https://forms.gle/bjEPWmxCVqU6u6>



D&P Engineers and environmental consultants Environmental Consultant:
Tendai E. Kasinganeti
Phone: +264813634904
Fax: +264 61 255 207
Email: tkasinganeti@dpe.com.na



NOTICE OF ENVIRONMENTAL IMPACT ASSESSMENT AND PUBLIC PARTICIPATION PROCESS FOR THE PROPOSED TELECOMMUNICATION BASE TRANSCIVER STATION (BTS) TOWER IN TAMARISKIA SWAKOPMUND, ERONGO REGION-NAMIBIA.

D & P Engineers and Environmental Consultants hereby gives notice to all potential Interested and Affected Parties (I&APs), that an application for Environmental Clearance certificate will be made to the Environmental Commissioner in terms of the Environmental Management Act (No. 7 of 2007) as follows;

Proponent: PowerCom (PTY) LTD.
Environmental Assessment Practitioner: D&P Engineers and Environmental Consultants.

Project Description: The proponent intends to construct and operate Base Transceiver Station (BTS) Tower.

Project Location: The proposed tower is to be erected at Telecom Namibia Tamariskia storage warehouse situated adjacent to Union Tiles Swakopmund, along the C34 Henties Bay Road in Swakopmund, Erongo Region-Namibia

Public participation process: Interested and affected parties are hereby notified that a public participation meeting will be held on Saturday 15 May 2021 at Atlantic Villa Guesthouse conference facility, Time: 09:30 AM. The participation and commenting period is effective until 31 May 2021.

To register or request for documents submit your details in writing to the Environmental Consultant or alternatively fill the online form, link and contact details given; <https://forms.gle/wdrs7mc4unbk2wFH6>

D&P Engineers and environmental consultants Environmental Consultant:
Tendai E. Kasinganeti
Phone: +264813634904
Fax: +264 61 255 207
Email: tkasinganeti@dpe.com.na



NOTICE OF ENVIRONMENTAL MANAGEMENT PLAN DEVELOPMENT AND PUBLIC PARTICIPATION PROCESS: THE PROPOSED UPGRADE AND REHABILITATION OF THE B0250 HOMS RIVER BRIDGE (WARMBAD) IN //KARAS REGION-NAMIBIA.

EnviroPlan Consulting cc hereby gives notice to all potential Interested and Affected Parties (I&APs), that an application for Environmental Clearance certificate will be made to the Environmental Commissioner in terms of the Environmental Management Act (No. 7 of 2007) as follows;

Proponent: Roads Authority
Environmental Assessment Practitioner: EnviroPlan consulting cc.

Project Description: The proponent intends to rehabilitate the Homs river bridge.

Project Location: The proposed project is located in Warmbad Settlement at the Homs River crossing, in the //Karas Region -Namibia

Public participation process: Interested and affected parties are hereby notified that a public participation meeting will be held on Thursday 06 may 2021 at Freedom Tree in Warmbad West. Time: 10:00 AM. The participation and commenting period is effective until 31 May 2021.

To register or request for documents submit your details in writing to the Environmental Consultant or alternatively fill the online form, link and contact details given; <https://forms.gle/9eGSceD4M7L9LtycA>

EnviroPlan Consulting cc Consultant: Tendai E. Kasinganeti
Phone: +264813634904
Fax: +264 61 255 207
Email: ekasinganeti@gmail.com



NOTICE OF ENVIRONMENTAL IMPACT ASSESSMENT AND PUBLIC PARTICIPATION PROCESS: PROPOSED SAND MINING ACTIVITIES ON PORTIONS OF RUNDU FLOOD PLAINS, ALONG THE KAVANGO RIVER-RUNDU, KAVANGO EAST REGION-NAMIBIA.

D & P Engineers and Environmental Consultants hereby gives notice to all potential Interested and Affected Parties (I&APs), that an application for Environmental Clearance certificate will be made to the Environmental Commissioner in terms of the Environmental Management Act (No. 7 of 2007) as follows;

Proponent: Rundu Town Council.
Environmental Assessment Practitioner: D&P Engineers and Environmental Consultants.

Project Description: The proponent intends to formalise sand mining and abstraction activities at Rundu flood plains, along the Kavango River.

Project Location: The Rundu floodplains are located along the Northern boundary of Rundu Town along the Kavango River, and the proposed sand mining sites are located to the East of Rundu Beach in Rundu - Kavango East Region-Namibia

Public participation process: Interested and affected parties are hereby notified that a public participation meeting will be held on Tuesday 11 May 2021 at Rundu Trade Fair Centre, Time: 10:00 AM. The participation and commenting period is effective until 31 May 2021.

To register or request for documents submit your details in writing to the Environmental Consultant or alternatively fill the online form, link and contact details given; <https://forms.gle/7c4d46SymoKENE5P8>

D&P Engineers and environmental consultants Environmental Consultant:
Tendai E. Kasinganeti
Phone: +264813634904
Fax: +264 61 255 207
Email: tkasinganeti@dpe.com.na



NOTICE OF ENVIRONMENTAL IMPACT ASSESSMENT AND PUBLIC PARTICIPATION PROCESS: THE SUBDIVISION, PERMANENT CLOSURE, REZONING AND CONSOLIDATION OF ERVEN 476, 467, 201 AND 202 IN SAUYEMWA -RUNDU, KAVANGO EAST REGION-NAMIBIA.

D & P Engineers and Environmental Consultants hereby gives notice to all potential Interested and Affected Parties (I&APs), that an application for Environmental Clearance certificate will be made to the Environmental Commissioner in terms of the Environmental Management Act (No. 7 of 2007) as follows;

Proponent: Rundu Town Council.
Environmental Assessment Practitioner: D&P Engineers and Environmental Consultants.

Project Description: The proponent intends to subdivide a large parcel of land, and this includes closure of public open space, consolidation and rezoning of erven.

Project Location: The proposed project is located in Sauyemwa extension 1, covering areas around the Rundu visually Impaired Centre, in Rundu - Kavango East Region-Namibia

Public participation process: Interested and affected parties are hereby notified that a public participation meeting will be held on Monday 10th of May 2021 at Rundu Visually Impaired Centre, Time: 14:30 PM. The participation and commenting period is effective until 31 May 2021.

To register or request for documents submit your details in writing to the Environmental Consultant or alternatively fill the online form, link and contact details given; <https://forms.gle/t4SfZzfu0SXEB5H8>

D&P Engineers and environmental consultants Environmental Consultant:
Tendai E. Kasinganeti
Phone: +264813634904
Fax: +264 61 255 207
Email: tkasinganeti@dpe.com.na



REPUBLIC OF NAMIBIA
MINISTRY OF TRADE & INDUSTRY
LIQUOR ACT, 1998
NOTICE OF APPLICATION TO A COMMITTEE IN TERMS OF THE LIQUOR ACT, 1998 (regulations 14, 26 & 33)
Notice is given that an application in terms of the Liquor Act, 1998, particulars of which appear below, will be made to the Regional Liquor Licensing Committee, Region: OHANGWENA
1. Name and postal address of applicant, POLLIKARPUS ANDIMA P O BOX 61924
2. Name of business or proposed Business to which applicant relates HEPOHAMA INVESTMENTS CC
3. Address/Location of premises to which Application relates: OMAFO NEAR BY HELAO NAFIDI TRADE CENTRE
4. Nature and details of application: SHEBEEN LIQUOR LICENSE
5. Clerk of the court with whom Application will be lodged: EENHANA
6. Date on which application will be Lodged: 23 APRIL 2021
7. Date of meeting of Committee at which application will be heard: 09 JUNE 2021
Any objection or written submission in terms of section 28 of the Act in relation to the applicant must be sent or delivered to the Secretary of the Committee to reach the Secretary not less than 21 days before the date of the meeting of the Committee at which the application will be heard.

Employment

Offered



RUNDU PRIVATE SCHOOL

TEACHER LOWER PRIMARY 1 POST

Key performing area:
Teaching in English medium
Participate in extra-curriculum programme
The holistic development of learners
Develop a curiosity in students discovering new things

Qualifications/ Requirements:
Applicable tertiary qualification in Lower Primary
Loving, caring, enthusiastic and creative

CLOSING DATE: 25 APRIL 2021
PRINCIPAL,
PO BOX 1817 RUNDU
aarundupriveschool@gmail.com



ADVERTISE HERE CONTACT 061-2080844

Solar supply & installation in all 14 Regions by

GENERATION RESOURCES

Financing for solar home system, solar water pumps for farming & solar geysers, available through MME Solar Revolving Fund & FNB West Bank

Contact: 0812446633
Email: timwaen@gmail.com





STAKEHOLDERS CONSULTATION REGISTER:

ENVIRONMENTAL AND SOCIAL IMPACT ASSESSMENT: THE DEVELOPMENT OF A 20MW SOLAR PHOTOVOLTAIC (PV) POWER PLANT AT KHAN SUBSTATION IN USAKOS, ERONGO REGION-

NAMIBIA

VENUE: Farm Namibfontein

TIME: 11:00 AM

DATE: Friday 14 May 2021

NAME	Organisation/ Location	PHONE NUMBER	SIGNATURE
TIRONENI KHALUMI	ACCES AJISENEN	+264(0)1726697	
CORDEL SWART	ALIBSY	081 611 1131	
TAMAM IREYEMBA	NAMIBFONTAIN	0815581230	
TENDRI E. ISONGANDI	DPE	003 634 904	
Chido Mushauwaga		0516247468	
Vera Snaats	Community	—	
Imoteus Daures	Community	0815634964	

REGISTRATION AND COMMENTS FORM

ENVIRONMENTAL AND SOCIAL MANAGEMENT PLAN: THE DEVELOPMENT OF A 20MW SOLAR PHOTOVOLTAIC (PV) POWER PLANT AT KHAN SUBSTATION IN USAKOS, ERONGO REGION-NAMIBIA

KINDLY COMPLETE THIS FORM IN DETAIL AND RETURN TO:

D&P Engineers and environmental consultants
Environmental Consultant: Tendai E. Kasinganeti
Phone: +264813634904
Fax: +264 61 255 207
Email: tkasinganeti@dpe.com.na

PERSONAL DETAILS

Name & Surname..... NamPower.....
Postal Address..... P.O. Box 2864..... Email Ben.Mingeli@nampower.com.na.....
Town..... Windhoek.....

What is your main area of interest regarding the proposed developments?

- The impact of the proposed development on the following aspects:
- 1. Vegetations especially endangered/protected plant and trees species;
 - 2. Visual assessment;
 - 3. Traffic assessment, and
 - 4. Socio-economic impact on communities surrounding the project site


Do you have any points of concern or support regarding the proposed projects? If "yes", please briefly list these in point format:

 YES / NO

- 1. No workers should be accommodated on the project site
- 2. Restrict access to area surround the site (i.e Farm surrounding the site)
- 3. Make provision for ablution and sewerage facility during the construction phase

Do you wish this project to proceed?

 YES / NO


STAMP/SIGNATURE

Subject: RE: 20 MW PV Station at Khan Substation EIA
Date: Tuesday, May 18, 2021 at 9:39:19 AM Central Africa Time
From: MULLER Sandra (ORANO)
To: Tendai E. Kasinganeti
Attachments: image002.png

Dear Tendai

Could you please send me the BID?

Regards
Sandra

From: Tendai E. Kasinganeti <tkasinganeti@dpe.com.na>
Sent: Monday, May 3, 2021 9:25 AM
To: MULLER Sandra (ORN-MN) <sandra.muller@areva.com>
Cc: 'Tironenn Kauluma' <tironen@yahoo.com>; tdavid@dpe.com.na
Subject: Re: 20 MW PV Station at Khan Substation EIA

Dear Ms Muller

Thank you for registering as an Interested and Affected party to this project, and we have registered you in this project.

We will be sharing the BID soon and you will received it within this week.

I would like to confirm whether you will be attending the public meeting?

Regards

Tendai

--

Tendai E. Kasinganeti (EAP) |Environmental Assessment Practitioner and Consultant|



Tell: +264 61 302 672 Fax: +264 61 255 207
Cell: +264 81 3634904
E-mail: tkasinganeti@dpe.com.na (Company)
E-mail: ekasinganeti@gmail.com (Personal)

From: "MULLER Sandra (ORANO)" <sandra.muller@orano.group>
Date: Tuesday, April 27, 2021 at 10:13 AM
To: "tkasinganeti@dpe.com.na" <tkasinganeti@dpe.com.na>
Subject: 20 MW PV Station at Khan Substation EIA

Dear Mr Kasinganeti

Could you please register me as an I&AP for this EIA and send me the BID? I have previously been involved in the EIA for the Trekkopje power line in this area and would like to comment on the biodiversity. My address is:

Sandra Muller
HSE Consultant
PO Box 1707
Swakopmund
Tel 064 415742

Subject: ZOMW SOLAR PHOTOVOLTAIC Plant Usakos
Date: Saturday, June 5, 2021 at 6:55:16 PM Central Africa Time
From: Frank Lohnert
To: tkasinganeti@dpe.com.na

Dear Tendai,

Please register undersigned , Namib Botanical Gardens, for the subject project.

I do understand that the comment period is expired, but i may be able to assist with enviro-concerns, re protected Flora on the subject EIA site.




The subject EIA area is typically rich in a variety of species of indigenous, protected flora.

NBG would therefore be interested to rescue indigenous, protected plant material requiring relocation from your EIA site, when the site is cleared for the proposed project.

NBG would thus be interested to access such plant material for purpose of rescue, relocation and display at he NBG project, and as stock for propagation.

Please send BID and flora report.

Thanks, kind regards,

Frank Lohnert
Namib Botanical Gardens CC
 +264 (0) 81 – 129 4770
 P.O.Box 4494, Vineta, Swakopmund, NAMIBIA
 flohnert@iway.na

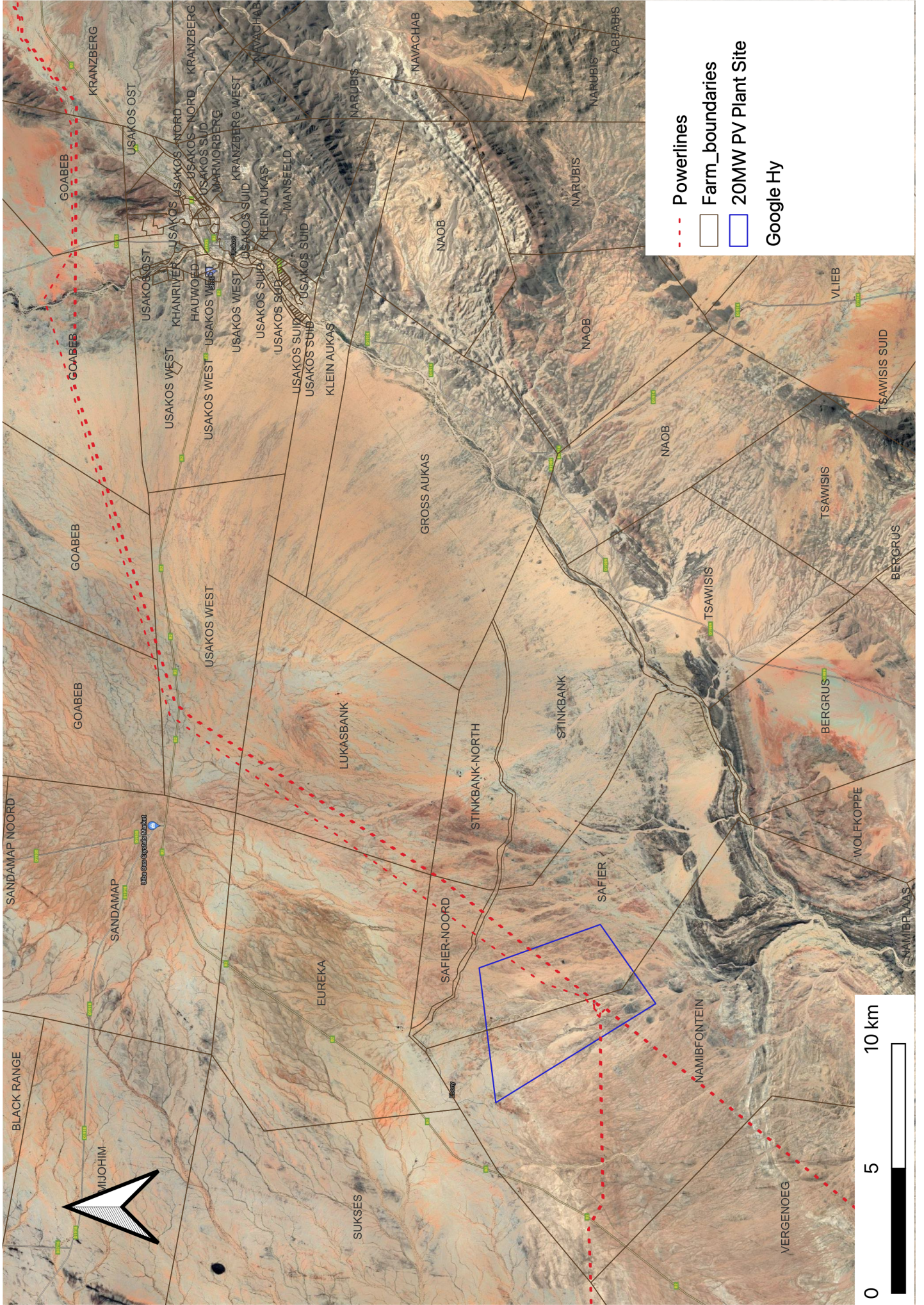


Virus-free. www.avast.com

Appendix B:

Maps and Layouts

- 1. Locality Map**
- 2. Fauna and Flora Study**



--- Powerlines

□ Farm_boundaries

□ 20MW PV Plant Site

Google Hy

0 5 10 km



**Fauna and flora study of farm Namib
Fontein and Farm Safier**

By

Shiwayu Kristian NN

Contents

List of Tables	3
1.0 Climate.....	4
1.1 Regional Setting.....	4
1.2 Precipitation.....	4
1.3 Temperature	4
1.4 Wind Patterns.....	5
2.0 Habitats and Vegetation.....	5
3.0 Habitat categorization	6
4.0 Biodiversity inventory	8
5.0 Flora.....	9
6.0 Translocation of plants	15
7.0 Recommendations for further work.....	15
8.0 Evaluate restoration and rehabilitation methods.....	15

List of Tables

Table 1: Habitat categorization of field work sites.....	7
Table 2: list of species identified from the study area.....	9

1.0 Climate

1.1 Regional Setting

Regionally, Namibia lies within the Southern Hemisphere's anticyclone belt with winds generated from high-pressure systems over the cold Atlantic Ocean generally blowing from a southerly direction. The influence of these winds creates a relatively low-pressure system over the continent due to the convectational uplift of the air being warmed over the land. This results in a pressure gradient that draws the cold southern coastal winds towards the interior of the country (Department of Water Affairs, 2001). However, the spread of moist air only reaches the coastal, northern and central parts of the country. The limited and variable spread of moist air results in coastal fog and relatively high regular precipitation in the northern and central parts of the country with variable and less rainfall around the Usakos. Cycles with unpredictable patterns and with prolonged droughts are the norm (Namibia Meteorological Service, 1998).

1.2 Precipitation

Based on the regional data, the average annual rainfall of the area is between 200 – 300 mm. This wide rainfall variability typifies the rainfall patterns in the west central parts of Namibia. Mean annual gross evaporation ranges between 3200 – 3400 mm.

1.3 Temperature

The area has a desert climate prevailing. The daytime temperature is warm to hot, while it can also be cold at night. The average annual temperature is 26° degrees. It is dry for 265 days a year with an average humidity of 35% and an UV-index of 5. The general local project area has the following three temperatures related seasons:

- A dry and relatively cool season from April to August with average daytime highs of 23°C and virtually no rainfall during this period;
- A hot and dry season from September to December with minimal and variable rainfall falling (<20mm per month) and average daytime highs of 30°C, which regularly exceed 40°C, and;
- A hot and dry season from September to December with minimal and variable rainfall falling (50mm per month falling during this period (although this is extremely variable) and average high temperatures of 29°C.

1.4 Wind Patterns

The prevailing winds in the general area, seems to be dominated by winds from the east, south eastern and southwest quadrants. Locally, the situation may be different due various influences including topographic surroundings effects and structures. Seasonal variations in the wind fields are presented by the regional average wind data for January, April, July and October. An increase in the north to north-easterly winds during summer (January) and autumn (April) is likely. Winter months may be characterised by the highest frequency of these north-eastern winds. Generally, the southerly and south-westerly winds that are prevalent in this part of Namibia and may reach a maximum speed of 30.6 m/s particularly during the dry summer periods. During the rainy season, winds are much more variable, typically with low average velocities. Low clouds and dust storms sometimes affect the visibility but the influence is limited to fewer than five hours or even minute.

2.0 Habitats and Vegetation

The likely temporal and long-term impacts and influences of the proposed project will largely be localized and will depend on the susceptibility of the local flora and fauna. Such local condition will include the type, density and conservation status of the concerned species with respect to actual project sites likely to be affected. Generally, plant species are sources of food and shelter to a variety of birds and animals. The size of the habitat area that might be impacted and the conservation status of affected species are important in the assessment process. The local area is pristine and it's suited on the outskirts of Usakos.

Soils on the study area are shallow, containing pebbles and depositions. There are deposits in the gorges and in the lee of mountains, while colluvium has been deposited at the base of hills and mountains. Alluvial, silty sands and gravel are deposited in the drainage lines. The vegetation study area is characterized by sparsely scattered dwarf shrubs and ephemeral grasslands on the plains, undulating hills and mountains and sparse riparian woodland along the River. In summary, *Vachelia reficiens* (red umbrella thorn) and *Boscia foetida* are the dominant perennial plant species on the plains. While *Commiphora glaucescens* and *Boscia foetida* are characteristic perennial plants on hillsides. The trees, *Faidherbia albida*, and *Acacia reficiens* (red umbrella thorn) are common in drainage lines.

3.0 Habitat categorization

There are 2 farms where the solar panel will be build. This is farm Namib Fontein and farm Safier. From these farms, a total of four plant based habitats were visited for plant identification. The habitat types in the farm areas were:

1. Rocky hillside with loose surface rocks and no soil or soil that is very shallow
2. Open plains with deeper soil and scattered bushes and shrubs. The plains are interrupted with rocky outcrops of varying sizes. It relatively consists of the least vegetation or least species richness.
3. Watercourses that are normally dry but that carry water for very short periods during the rainy season. The watercourses are marked by having more bushes and scattered trees along their length, and the substrate is usually sandy and un-compacted.

The areas where the solar panel will be build is divided into:

1. Farm Namib Fontein
 - a) Rockyhill Namib Fontein
 - b) Watercourse Namib Fontein
 - c) Plain Namib Fontein
2. Farm Safier

Each of these habitats has its own distinctive food, shelter and refuge characteristics, but each harbors almost the same faunal component. Compared to rocky hillsides and watercourse habitats, open plains are more widespread and more homogeneous. Therefore, avoidable disturbance in any of the area should be minimized, since they all support taxa of high priority especially Rockyhill and Watercourse Namib Fontein.

Table 1: Habitat categorization of field work sites

SAMPLE SITE		HABITATE TYPE	NOTES	Plant Species
Farm Namib Fontein	Rockyhill Namib Fontein	Shrub land: rocky hillsides	Surrounded by undulating plains, hills nearby	<ul style="list-style-type: none"> • <i>Barleria lancifolia</i> • <i>Blephoharis</i> • <i>Calicorema capitata</i> • <i>Commiphora glaucescens</i> • <i>Arthroerua leubnitziae</i> • <i>Maerua Schinzii Pax</i> • <i>Boscia foetida</i>
	Plain Namib Fontein	Scrubland: open plains		<ul style="list-style-type: none"> • <i>Boscia foetida</i> • <i>Maerua Schinzii Pax</i> • <i>Acacia reficiens</i>
	Watercourse Southern Namib Fontein	Scrubland: watercourses + Hill	Surrounded by undulating plains	<ul style="list-style-type: none"> • <i>Aloe Namibensis</i> • <i>Acacia reficiens</i> • <i>Faidherbia albida</i> • <i>Euphorbia damarana</i> • <i>Boscia foetida</i> • <i>Arthroerua leubnitziae</i>
Farm Safier		Scrubland: open plains	Open plain area	<ul style="list-style-type: none"> • <i>Boscia foetida</i>

			<ul style="list-style-type: none"> • <i>Commiphora glaucescens</i> • <i>Aloidendron dichotomum</i> • <i>Euphorbia damarana</i> • <i>Aloe Namibensis</i> • <i>Acacia reficiens</i> • <i>Faidherbia albida</i> • <i>Barleria lancifolia</i> • <i>Arthroaerua leubnitziae</i>
--	--	--	--

4.0 Biodiversity inventory

Lists of species identified from the sites and their habitat affiliations, are provided in table 1 and


2. Sources of information for these lists are:



- Relevant excerpts from the National Herbarium of Namibia.
- Namibian Biodiversity Database.
- Use of Identification Books.



5.0 Flora



11 species of plants were identified from the study area. Their endemism are tentatively recorded in the table below and their legal status.



Table 2: list of species identified from the study area.



No.	Scientific Name	Common Name	Endemism	Legal Status	Photo Description
1	<i>Barleria lancifolia</i>	Butterfly barleria	Southern Africa	Not protected	

2	<i>Calicorema capitata</i>	Grey desert bush	Near-endemic.	Not protected	
3	<i>Commiphora glaucescens</i>	Blue-leaved corkwood	Namibian Near-endemic	Not Protected	

4	<i>Maerua Schinzii</i> <i>Pax</i>	Ringwood tree	Southwestern African endemic	Protected: Forest Act, Protected Plant Species	
4	<i>Vachellia reficiens</i>	Red-thorn	Afro-arid Disjunct	Not protected	

6	<i>Faidherbia albida</i>	Ana Tree	Sub-Saharan Africa	Protected: Forest Act, Protected Plant Species	
7	<i>Euphorbia damarana</i>	Damara Euphorbia	Namibian Endemic	CITES Appendix II	

8	<i>Aloidendron dichotomum</i>	Quiver Tree	Southwestern African endemic	Protected: Nature Conservation Ordinance, Schedule 9, Protected Plant. Forest Act, Protected Plant Species. CITES Appendix II	
9	<i>Aloe Namibensis</i>		Namibian Endemic	Protected: Nature Conservation Ordinance, Schedule 9	

10	<i>Boscia foetida</i>	Smelly Shepherd's tree	Southern Africa	Not protected	
11	<i>Arthroaerua leubnitziae</i>	Pencil Bush	Namibian Endemic	Not protected	

6.0 Translocation of plants

Transplanting trials of charismatic species of high conservation importance would be a very valuable exercise, enabling the project to demonstrate its commitment to biodiversity conservation. Once the site lay-outs for the extension area are available, affected specimens should be marked and a suitable site for a transplant trial should be selected. Involvement of the National Botanical Research Institute would be essential to obtain permits and relevant expertise.

7.0 Recommendations for further work

Only selected indicator plants should be monitored. This approach could usefully be applied to animals too. Appropriate animal indicator species, such as solifuges which are readily trappable and hold relatively high positions in the food chain, should be identified and monitored.

8.0 Evaluate restoration and rehabilitation methods

Special measures to facilitate the recovery of critical biotopes are required. Rehabilitation practices such as preserving and re-spreading topsoil, seeding and replanting with indigenous species will need to be tested and site-specific protocols developed for particular habitats. Presently very little is known about appropriate practices in this arid environment and setting up trials will be an essential part of the project biodiversity strategy. With regard to biological soil crusts, it will be useful to retain surface soil layers in areas to be newly disturbed. As a first lesson, always return BSC-bearing stones to their original place and orientation, so that the organisms are not killed by being dried out.

Appendix C:

Land Tenure, Approvals and Licenses

- 1. Proof of Land Ownership/
Authorisation for
development/ Consent for
Development**

Namibia Power Corporation (Pty) Ltd


PO Box 2864, Windhoek, Namibia, NamPower Centre, 15 Luther Street

Tel: +264 61 205 4111

Fax: +264 61 232 805

Email address: register@nampower.com.na

Website address: www.nampower.com.na



Ms Foibe Namene
Chief Executive Officer
Electricity Control Board
35 Burg Street
P.O. Box 2923
Windhoek
Namibia

Your Ref :
Our Ref : 20 MW Solar PV LET 21/01
Enquiries : B. Mingeli
Date : 12 April 2021

Dear Ms. Namene

RE: EXECUTION OF THE LAND LEASE AGREEMENT (LLA) FOR THE DEVELOPMENT OF THE 20 MW KHAN SOLAR PV POWER PLANT

The above-mentioned subject matter bear reference.

NamPower awarded the bid for the IPP development of the 20 MW Solar PV Power Plant near Khan Substation in Erongo Region to Access Aussenkjer Solar One Namibia (AASON) ("the Developer") and subsequently signed a Power Purchase Agreement (PPA) with the Developer on 16 December 2020.


As part of project development, NamPower secured the Project Site to avail it to AASON via a Notarial Land Lease Agreement (LLA). Consequently, NamPower has now appointed a conveyancer to register the Certificate of Registered Title (Title Deeds) for Portion 6 of Farm Namibfontein No. 91 and anticipate the registration process to be finalised by the latest end of April 2021.

NamPower would thus like to inform the ECB and hereby confirm that a Land Lease Agreement (LLA) will be executed with AASON as soon as the Title Deed for Portion 6 of Farm Namibfontein No. 91 has been registered in the name of NamPower. As you might recall, NamPower had obtained regulatory oversight over the terms and conditions of the said LLA as per the ECB letter of acknowledgement dated 03 September 2020.

Please be assured of the highest regard of your office.

Yours Faithfully,


K.S. Haulofu
Managing Director



Cc:

Mr Marcos Benito, Access Aussenkjer Solar One Namibia Representative

Appendix D:

EIA Team Resumes

- 1. Tendai E. Kasinganeti**

Curriculum Vitae (CV) for Tendai. Kasinganeti

1. **Proposed Position:** Environmental Assessment Practitioner
2. **Name of Firm** D&P Engineers and Environmental consultants
3. **Name of Staff** Evidence Tendai Kasinganeti
4. **Date of Birth:** 27 November 1991 **Nationality:** Zimbabwean
5. **Education:**

Name of University or institution, location, dates attended (year from – year to)	Degree(s)/diploma(s) obtained
Midlands State University, Zimbabwe (11/12011 – 05/2015)	BSc Hons. Geography and Environmental Science Thesis „Spatial and temporal analysis of base transceiver stations development and associated environmental impacts (Zimbabwe)
National University of Science and Technology 2018-2020 (Ongoing)	Master of Geoinformation Science and Earth Observation (Natural Resources Management)

6. Membership of Professional Associations:

- Environmental Assessment Professionals of Namibia (EAPAN)
 - International Association for Impact Assessment (IAIA)
-

7. Other Training:

Further education:

- Certificate on Going Green for Social Entrepreneurs (Young African Leaders Initiative Network, USA, 2016)
 - Fundamentals of Health and Safety in the Workplace (Allison International, Ireland, 2016)
 - Introduction to Ecosystem Service Valuation and Policy Design (RESMOB Namibia, 2018)
-

8. Countries of Work Experience:

- Namibia
- Zimbabwe
- Mozambique

9. Languages:

Language	Reading	Speaking	Writing
English	excellent	excellent	Excellent

10. Employment Record:

Employment record relevant to the assignment:

Period	Employing organization and your title/position. Contact info for references	Summary of activities performed relevant to the Assignment

<p>April 2018 to date</p>	<p>Environmental Practitioner and Consultant</p> <p>Mr. Timo David Director: Project Management D&P Engineers and Environmental Consultants E: tdavid@dpe.com.na</p>	<ul style="list-style-type: none"> ▪ GIS mapping and Environmental Sensitivity mapping. ▪ Providing professional consulting services to clients in Namibia with focus on EIAs, EMPs reporting and compliance advisory. ▪ Conducting Environmental Scoping Assessments and Environmental Management Plans ▪ Application for Environmental Clearance Certificates ▪ Environmental Control for projects during construction and operation. ▪ Environmental Quarterly and Biannual reporting ▪ Environmental monitoring and compliance auditing.
<p>January 2016 to April 2018</p>	<p>Environmental Planner</p> <p>Mr. Henry Krohne Director-Plan Africa Consulting E: pafrika@mweb.com.na</p>	<ul style="list-style-type: none"> ▪ Coordinating and managing Environmental Impact Assessment Studies: ▪ Environmental Reports writing. ▪ Conducting Bio-Physical studies. ▪ Stakeholder engagement and consultation ▪ Environmental Monitoring and Auditing ▪ Land use Mapping and GIS
<p>July 2013 to December 2015</p>	<p>-Student intern -Junior Environmental and Spatial Consultant</p> <p>Mr. Anesu Mudiwa Director: Nwas Environmental Consulting E: anesu@nwas.co.zw W: www.nwas.co.zw</p>	<ul style="list-style-type: none"> ▪ Occupational Health, Safety and Environmental Management ▪ Baseline surveys for EIA projects (Social, ecological, economic and political impact Assessment ▪ Compiling Environmental and Social Impact Assessment Reports for different projects ▪ Public and Stakeholder consultation ▪ Environmental Compliance Auditing and Quarterly Reports ▪ Soil and water samples processing (Sample collecting, sending for lab tests and interpretation of results) ▪ Emissions testing

<p>11. Detailed Tasks Assigned</p> <ul style="list-style-type: none"> • Stakeholders Engagement • Legislative Frameworks Review • Environmental Compliance Manual and Guidelines Development • Team Leader Backstopper 	<p>12. Work Undertaken that Best Illustrates Capability to Handle the Tasks Assigned</p> <p><i>[Among the assignments in which the staff has been involved, indicate the following information for those assignments that best illustrate staff capability to handle the tasks listed under point 11.]</i></p> <p>Name of assignment or project: Environmental Management Plans development</p> <p>Year: 2017/18</p> <p>Location: Namibia (All Regions) -56 Fuel Retail facilities</p> <p>Client: Engen Namibia/ Nam-Geo Enviro Solutions</p> <p>Main project features:</p> <ul style="list-style-type: none"> • EHS Auditing • Environmental Management Plans Development • Application for Environmental Clearance Certificates for service stations (New application/ Renewals) • Develop EHS monitoring and compliance schedule • Conduct site risk assessment and recommend corrective action plan <hr/> <p>Name of assignment or project: Namibia Water Support Programme</p>
---	---

	<p>Year: 2019</p> <p>Location: Namibia (All Regions)</p> <p>Client: Ministry of Agriculture Water and Forestry/ African Development Bank</p> <p>Main project features:</p> <ul style="list-style-type: none"> • Strategic Environmental and Social Assessment/ Strategic Environmental and Social Management Framework • Environmental Compliance Guidelines for implementing the Namibia Water Sector Support Programme <p>Positions held: Environmental and Social Assessment Expert_</p> <p>Activities performed:</p> <ul style="list-style-type: none"> • Stakeholders Consultation • Regional Workshops • Baseline Environmental Scoping Assessment • Institutional Capability and Needs Assessment for Environmental Compliance • Strategic Environmental and Social Assessment Development (SESA) • Strategic Environmental and Social Management Framework (ESMF) • ESMF Workshop and Compliance Training
	<p>Name of assignment or project: Etunda Feedlot</p> <p>Year: 2019</p> <p>Location: Etunda, Omusati Region-Namibia</p> <p>Client: Ministry of Agriculture Water and Forestry/ European Union</p> <p>Main project features:</p> <ul style="list-style-type: none"> • Environmental and Social Impact Assessment (ESIA)/ Environmental and Social Management Plan (ESMP) <p>Positions held: Environmental and Social Assessment Expert_</p> <p>Activities performed:</p> <ul style="list-style-type: none"> • Environmental Scoping Assessment • National, Regional and International Legal Frameworks Review • Public and Stakeholders Consultation • Groundwater Impact Assessment • Sensitivity Mapping • Environmental and Social Management Plan Development
	<p>Name of assignment or project: Le'Monte Village Development (Township Establishment and Incorporation)</p> <p>Year: 2018</p> <p>Location: Grootfontein, Otjozondjupa Region-Namibia</p> <p>Client: Singleton Commercial Pty Ltd</p>

	<p>Main project features:</p> <ul style="list-style-type: none"> • Environmental and Social Impact Assessment (ESIA)/ Environmental and Social Management Plan (ESMP) <p>Positions held: Environmental and Social Assessment Expert_</p> <p>Activities performed:</p> <ul style="list-style-type: none"> • Environmental Scoping Assessment • National, Regional and International Legal Frameworks Review • Public and Stakeholders Consultation • Groundwater Impact Assessment • Sensitivity Mapping • Environmental and Social Management Plan Development
--	---

ADDITIONAL PROJECTS EXPERIENCES

Client, Year and Country	Project Name and Deliverable
GIZ and Ministry of Agriculture Water and Land Reform, 200-21-Namibia	Flexible Land Tenure System: Environmental and Social Management and Compliance Guideline Manual for the Flexible Land Tenure Implementation
Centre for Natural Resources Governance, 2020-21- Zimbabwe and Zambia	Coal mining and thermal power generation in Sengwa-Kariba areas Zimbabwe: Environmental and Social Impact Assessment-Focus on Environmental Rights and Gender impacts
European Union and Ministry of Agriculture, Water and Forestry, 2020-Namibia	Program to improve livestock efficiency and marketability in the Northern Communal Areas (NCAs) of Namibia: Various Environmental and Social Impact Assessments for specific projects
UNDP Namibia and Ministry of Mines and Energy, 2020-Namibia	Supporting livelihoods through small-scale mining of semi-precious stones, metals and minerals: Environmental, Health, Safety and Social Guidelines for Small Scale Miners in Namibia
AfDB and Ministry of Agriculture, Water and Forestry, 2019-Namibia	Namibia Water Sector Support Programme: Strategic Environmental and Social Assessment and Environmental and Social Management Framework
Keetmanshoop Medical Practice, 2018-Namibia	Keetmanshoop Private Hospital: Environmental and Social Impact Assessment.
Anpro Hides and Skins, 2018-Namibia	Anpro animal rendering plant and tannery: Environmental Impact Assessment

13. Certification:

I, the undersigned, certify that to the best of my knowledge and belief, this CV correctly describes myself, my qualifications, and my experience. I understand that any wilful misstatement described herein may lead to my disqualification or dismissal, if engaged.



[Signature of staff member or authorized representative of the staff]

Date: 19-May-21
Day/Month/Year

Full name of authorized representative: Evidence Tendai Kasinganeti