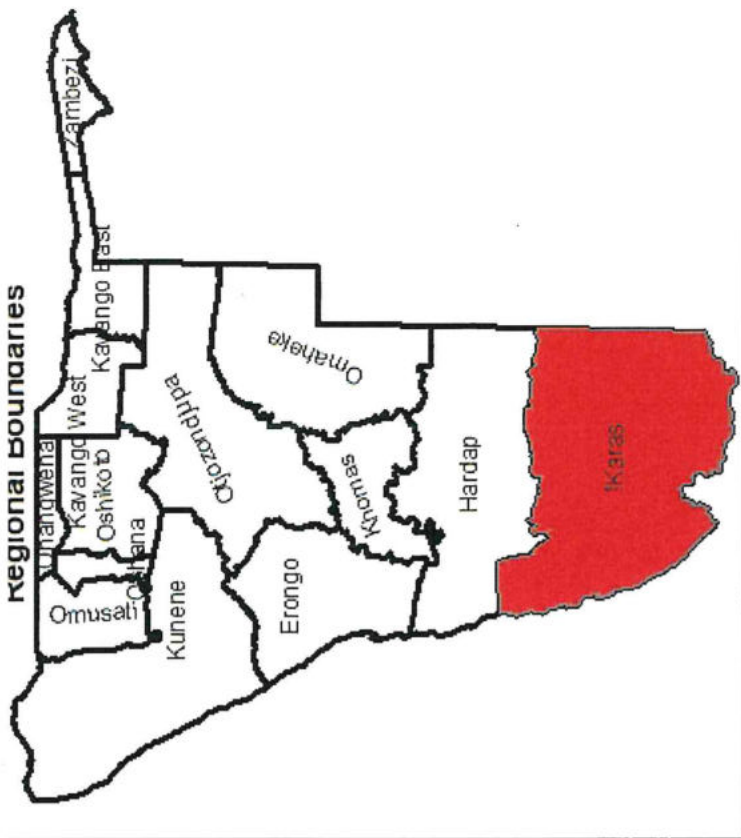
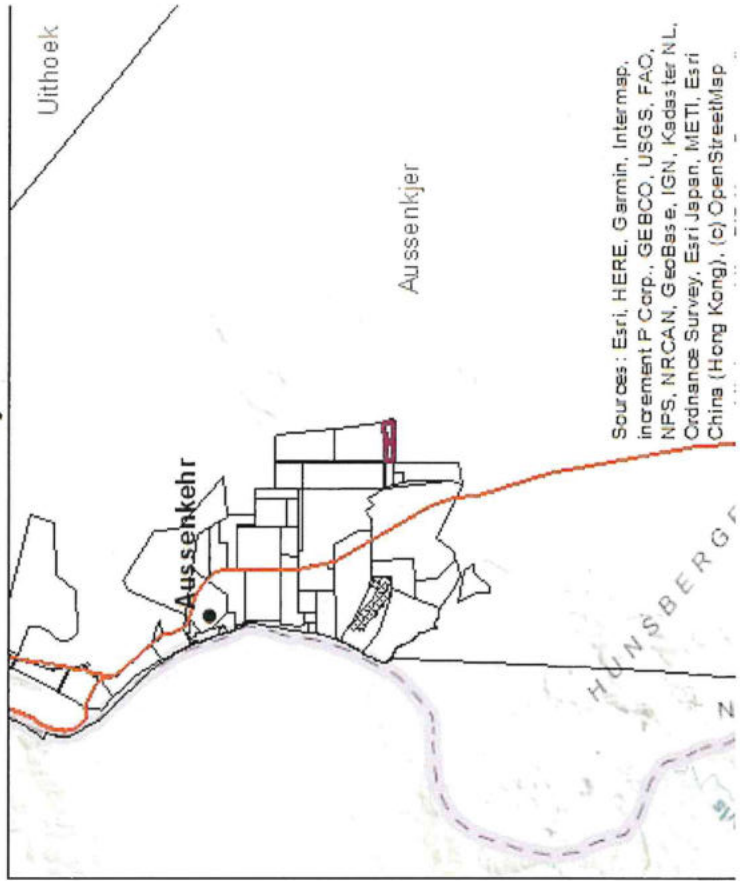


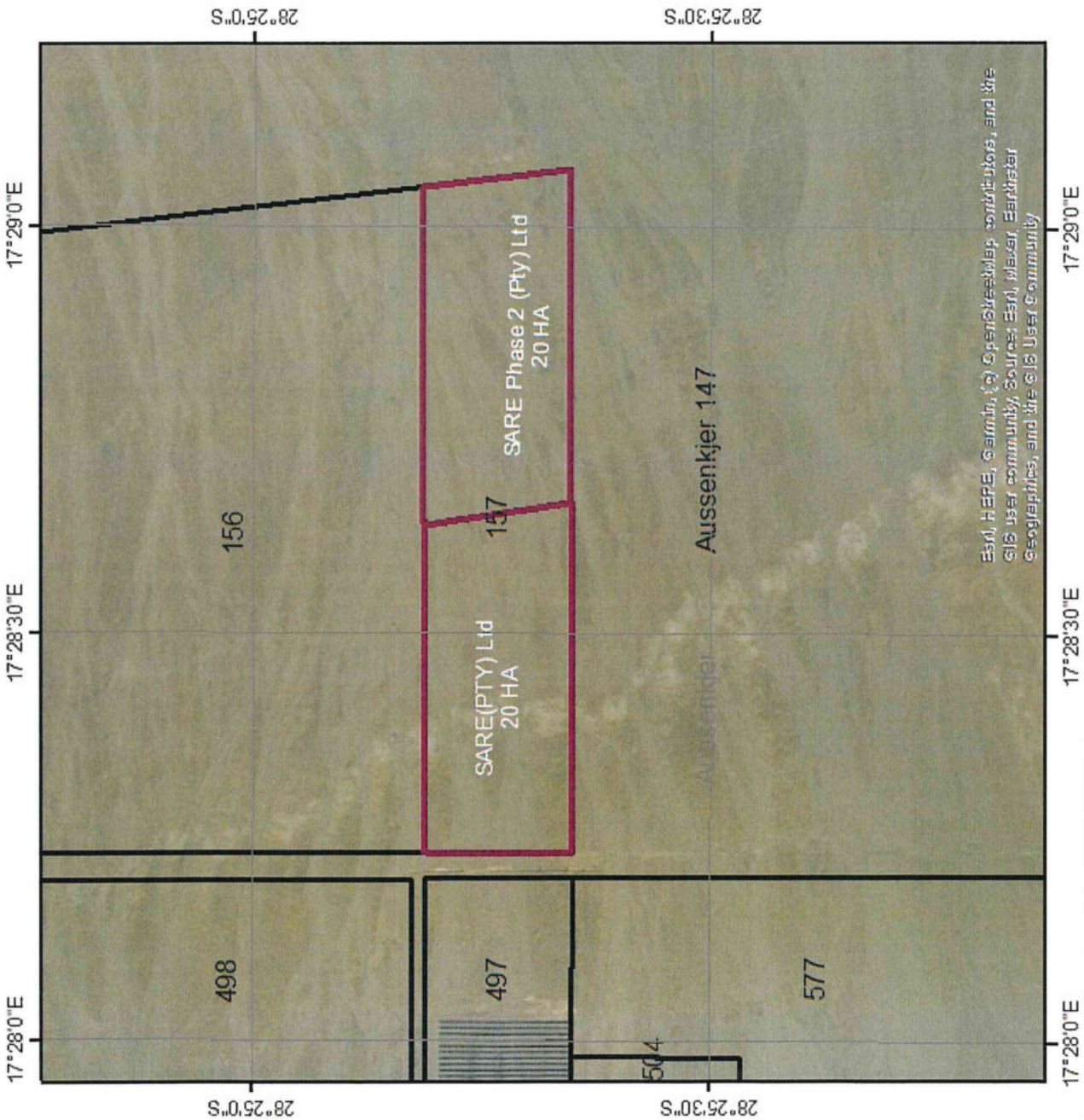
Regional boundaries



Aussenkjer Area



Sources: Esri, HERE, Garmin, Intermap, increment P Corp., GEBCO, USGS, FAO, NPS, NRCAN, GeoBase, IGN, Kadaster NL, Ordnance Survey, Esri Japan, METI, Esri China (Hong Kong), (c) OpenStreetMap



Legend

- Towns_and_villages
- Road
- Area of Interest
- Farm Boundary



Km



junior baiano
industrial consultants cc

Esri, HERE, Garmin, (c) OpenStreetMap contributors, and the GIS user community, Source: Esri, DeLorme, Earthstar Geographics, and the GIS User Community