



















Legend

-  Accommodation
-  Others
-  Pan Dam WaterP
-  Pre TE Counts
-  Post TE Counts
-  Trunk road
-  District road
-  Monte Christo 46
-  Camps
-  Neighbouring Farms
-  Firebreaks
-  Harvest 2023
-  Harvest 2024-27
-  Harvest 22
-  Excluded Areas
-  WPA

Site coordinates:
 Latitude: -22.3548
 Longitude: 16.9829
 EPSG:4326 WGS 84
 Scale 1:60 000





Reference: ECC/09/104/05
 Cartography: E Augello 11/2023