

To the Land Board Committee
Caprivi Region
Namibia

10 October 2009

Dear Sir,


This is to inform you that we , the Libuku family , who are the Landowners , have given to Sikanda Sihope Ernest together with Ichingo Management , exclusive rights for the use of Kanuamwenzi Island for the operation of their houseboat business.


This agreement commenced on 02 October 2005 and has successfully operated with no problems for the landowners, the Khuta or the community at large.

We are agreeable to the approval of a 30 year lease as already covered by the Munitenge Royal Establishment in their letter to you of 3 November 2006

Your soonest attention to this matter will be appreciated.

Yours faithfully


Masuka Robinson Libuku


Patrick Muba Munyemi





MRE/7
Munitenge Royal Establishment 1652

Bukalo Royal Headquarters
P.O. Box 6017
Bukalo


2nd November 2006


The Chairman
Communal Land Board
Katima Mulilo.


We write to refer to the land known as Matonsu which has been offered to Mr Sikanda Ernest Sihope the holder of Identity card No. 73020500648 by the community of Kabulabula for the Tourism business for a period of 30 years leasehold.

The land is of 3 hectares.

This traditional authority has no objection and recommends this application accordingly.


.....
His Royal Highness
Hon Chief K.N. Liswani III.


.....
C.M. Katukula
Ngambela.





Registration Of Leasehold Land Right, Malyazwa - Kasika Area , Kabbe Constituency (Caprivi Region)



Ministry of Lands & Resettlement

Producer:
 Name: Martins Maithe Sanjahi
 Position: Land Use Planner
 Division: LUPA
 Ministry of Lands and Resettlement
 Kalima Mulilo Regional Office

Date of Survey: 12/02/09

The figure below represents a Leasehold Land Right for Sikanda Campsite and Boats Mooring House, Malyazwa - Kasika Area in the Caprivi Communal Land Board comprising of 7.54 ha

The land parcel as described above is situated within Registration Division B, in Malyazwa - Kasika Area of Kabbe Constituency, Caprivi Region

Projection: Transverse Mercator
 False Easting: 600000
 False Northing: 10000000
 Central Meridian: 17
 Scale Factor: 1
 Latitude of Origin: 0
 Linear Unit: Meter
 Datum: WGS 1984

Reference

- Leaseholds_Caprivi
- Communal Land Parcels

