



REPUBLIC OF NAMIBIA

MINISTRY OF ENVIRONMENT AND TOURISM

Tel: (00 26461) 284 2111
Fax: (00 26461) 232 057

Cnr Robert Mugabe &
Dr Kenneth Kaunda Street
Private Bag 13306
Windhoek
Namibia

E-mail: damian.nchindo@met.gov.na
Enquiries: Mr. Damian Nchindo

27 June 2018

OFFICE OF THE ENVIRONMENTAL COMMISSIONER

Managing Director
Mobile Telecommunications Limited (MTC)
P.O. Box 23051
Windhoek, 9000
Namibia

Dear Sir/ Madam

SUBJECT: ENVIRONMENTAL CLEARANCE CERTIFICATE FOR THE PROPOSED INSTALLATION OF MTC TELECOMMUNICATION ANTENNAE FOR THE 100% COVERAGE PROJECT, KHOMAS REGION, NAMIBIA


The Environmental Scoping Report and Environmental Management Plan submitted are sufficient as it made provisions of the environmental management concerning the project's activities. From this perspective regular environmental monitoring and evaluations on environmental performance should be conducted. Targets for improvements should be established and monitored throughout this process.


This Ministry reserves the right to attach further legislative and regulatory conditions during the construction and operational phase of the project. From this perspective, I issue this clearance with the following condition: (1) all applicable permits obtained prior to commencement of the project, and (2) any key biodiversity habitats must be protected.

On the basis of the above, this letter serves as an environmental clearance for the proposed installation of mobile telecommunication antennae (appendix A). However, this clearance letter does not in any way hold the Ministry of Environment and Tourism accountable for misleading information, nor any adverse effects that may arise from these activities. Instead, full accountability rests with MTC Namibia and its consultants.

This environmental clearance is valid for a period of 3 (three) years, effective from the date of issue unless withdrawn by this office.


Yours sincerely,


Teofilus Nghitila
ENVIRONMENTAL COMMISSIONER



"Stop the poaching of our rhinos"

All official correspondence must be addressed to the Permanent Secretary



Appendix A

Site_Name	Lat	Long	Region	Tower_Height	Powerlines
59	-21.926047	17.6888652	KHOMAS	48	Within 10km
68	-22.91478	16.48598	KHOMAS	80	Outside 10 km
70	-23.07108	16.85434	KHOMAS	80	Outside 10 km
A Steenkamp Primary School	-22.52472	17.06553	KHOMAS	25	Within 10km
Aris	-22.76172	17.14701	KHOMAS	25	Within 10km
Auas Safari Lodge (AuasGameFarm)	-22.82148	17.30895	KHOMAS	48	Within 10km
Baumgartsbrunn Farm	-22.61404	16.77309	KHOMAS	80	Within 10km
Bloukrans	-22.95664	17.52306	KHOMAS	25	Within 10km
Borodino (Nauchas)	-23.66369	16.27354	KHOMAS	48	Within 10km
Elisenhohe	-22.80773	17.4657	KHOMAS	48	Within 10km
Golgotha 2nd	-22.50876	17.05879	KHOMAS	25	Within 10km
Heliodoor Alt	-22.53947	17.0936	KHOMAS	25	Within 10km
Hillside (BrakeWater_South)	-22.42832	17.06357	KHOMAS	25	Within 10km
Hope (41)	-23.08745	18.24828	KHOMAS	80	Within 10km
Kupferberg	-22.804639	16.873	KHOMAS	48	Within 10km
KwakwaPS	-23.18249	16.92356	KHOMAS	10	Outside 10 km
Marula Ranch (Stinkwater)	-22.82317	17.59159	KHOMAS	60 - Free standing	Within 10km
Namibia Christian Centre North	-22.54689	17.05041	KHOMAS	25	Within 10km
Nubaumis	-22.46359	17.05341	KHOMAS	15	Within 10km
Olympia_2nd (Karen Muir)	-22.61001	17.10268	KHOMAS	25	Within 10km
Us Pass (Added)	-22.97936	16.3516	KHOMAS	80	Outside 10 km
Wortel	-23.10002	17.15073	KHOMAS	48	Within 10km
Ziveli Lifestyle Village	-22.69212	17.11447	KHOMAS	25	Within 10km