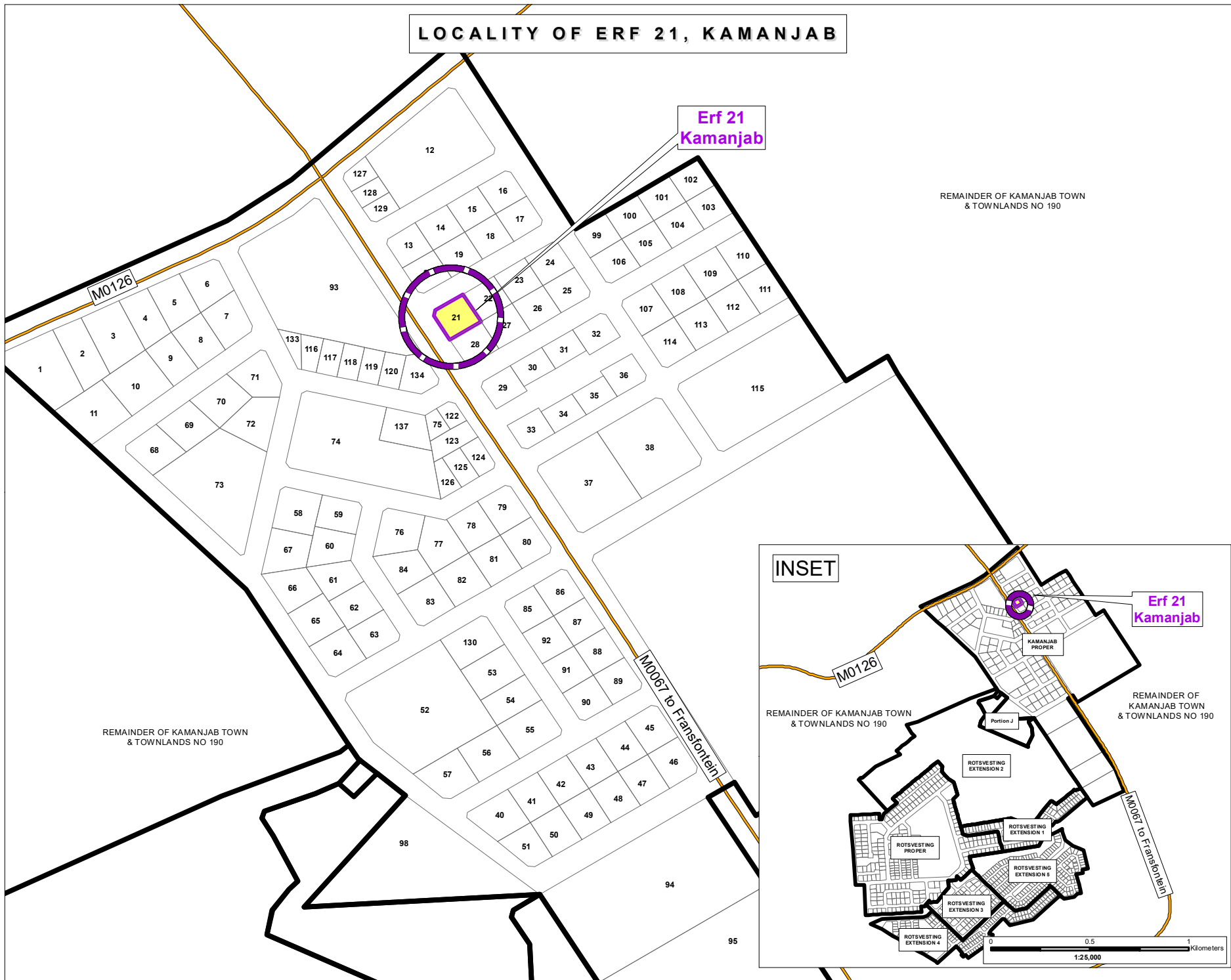


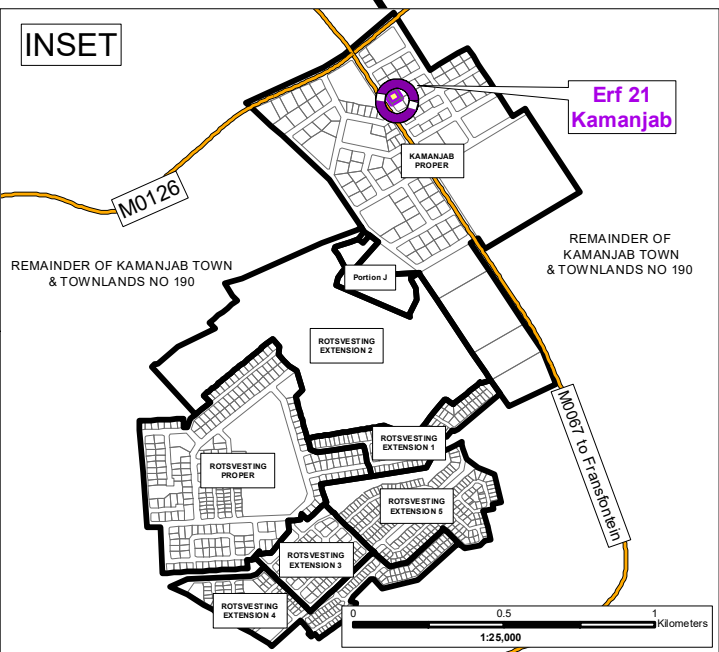
# LOCALITY OF ERF 21, KAMANJAB



Erf 21  
Kamanjab

REMAINDER OF KAMANJAB TOWN  
& TOWNLANDS NO 190

REMAINDER OF KAMANJAB TOWN  
& TOWNLANDS NO 190




INSET

Erf 21  
Kamanjab

REMAINDER OF KAMANJAB TOWN  
& TOWNLANDS NO 190

REMAINDER OF KAMANJAB TOWN  
& TOWNLANDS NO 190



## KAMANJAB

### LEGEND

- Erf 21
- Cadastral Boundary
- Regional Boundary
- Main Road



**NOTE:**  
All measurements & sizes given are approximate.  
No Residential erf shall be smaller than 300m<sup>2</sup> in size.

DATE	REVISION	PLAN NO

--- SIGNATURE ---      --- DATE ---



**STUBENRAUCH  
PLANNING CONSULTANTS  
TOWN AND REGIONAL PLANNERS**  
 po box 40414      tel: 061-251189  
 winchhoek      tel: 061-252490  
 namibia      fax: 061-252157  
 email: bronwynn@spc.com.na

## KAMANJAB

LOCALITY MAP

DATE	LAYOUT DESIGN	DRAWN	DRAWING NO
August 2022		BB	W22046-2

1 : 5 000